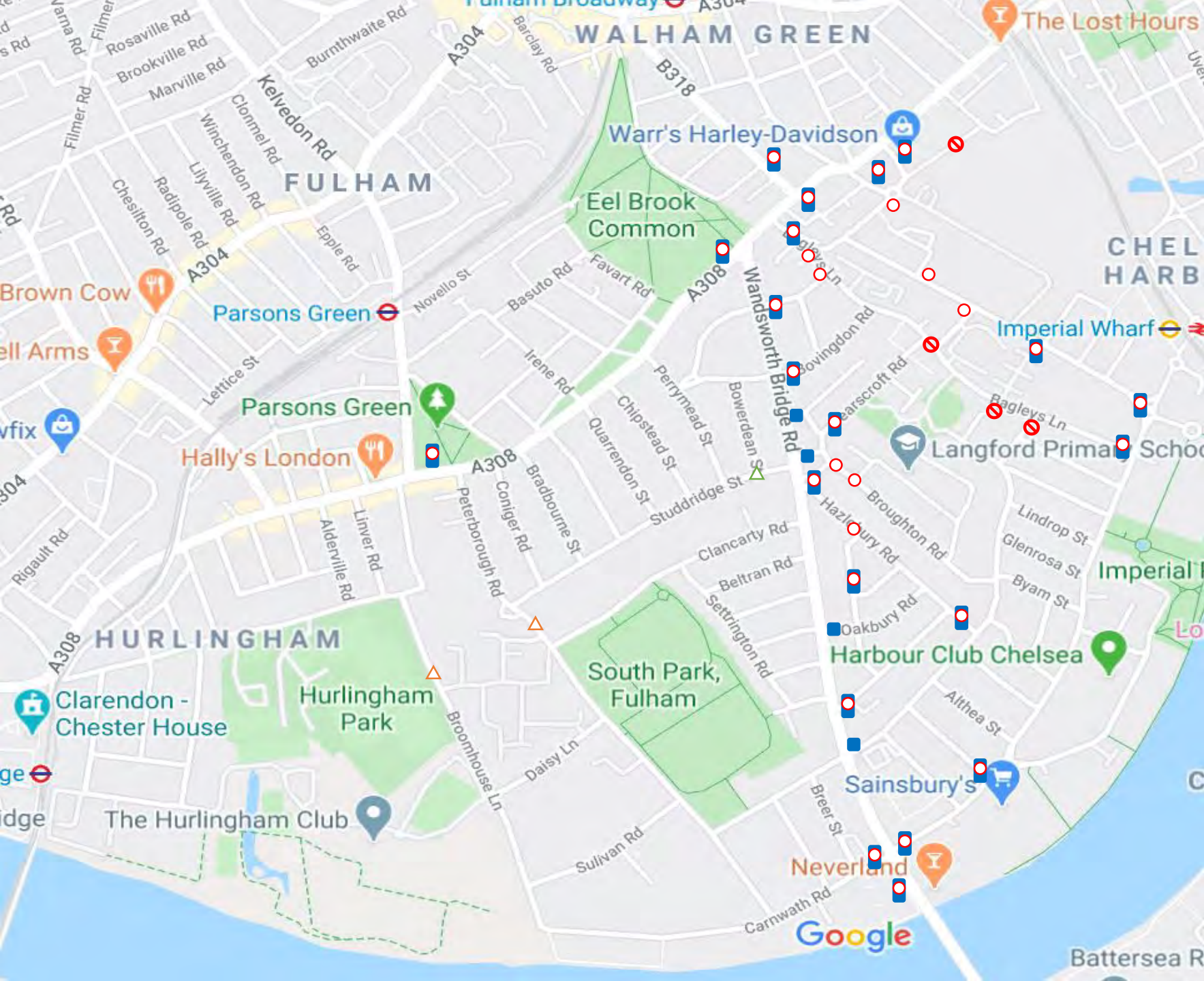








SW6 Camera Locations

Eastern side experiment



Phase 1 Plan

-  No motor vehicles except permit camera
-  No through route
-  Warning No vehicles
-  phase 1 traffic count point
-  Potential phase 2 future control point
-  Existing Physical Traffic Control

Harwood Terrace SW bound



Camera mounted on LC 7 facing NE



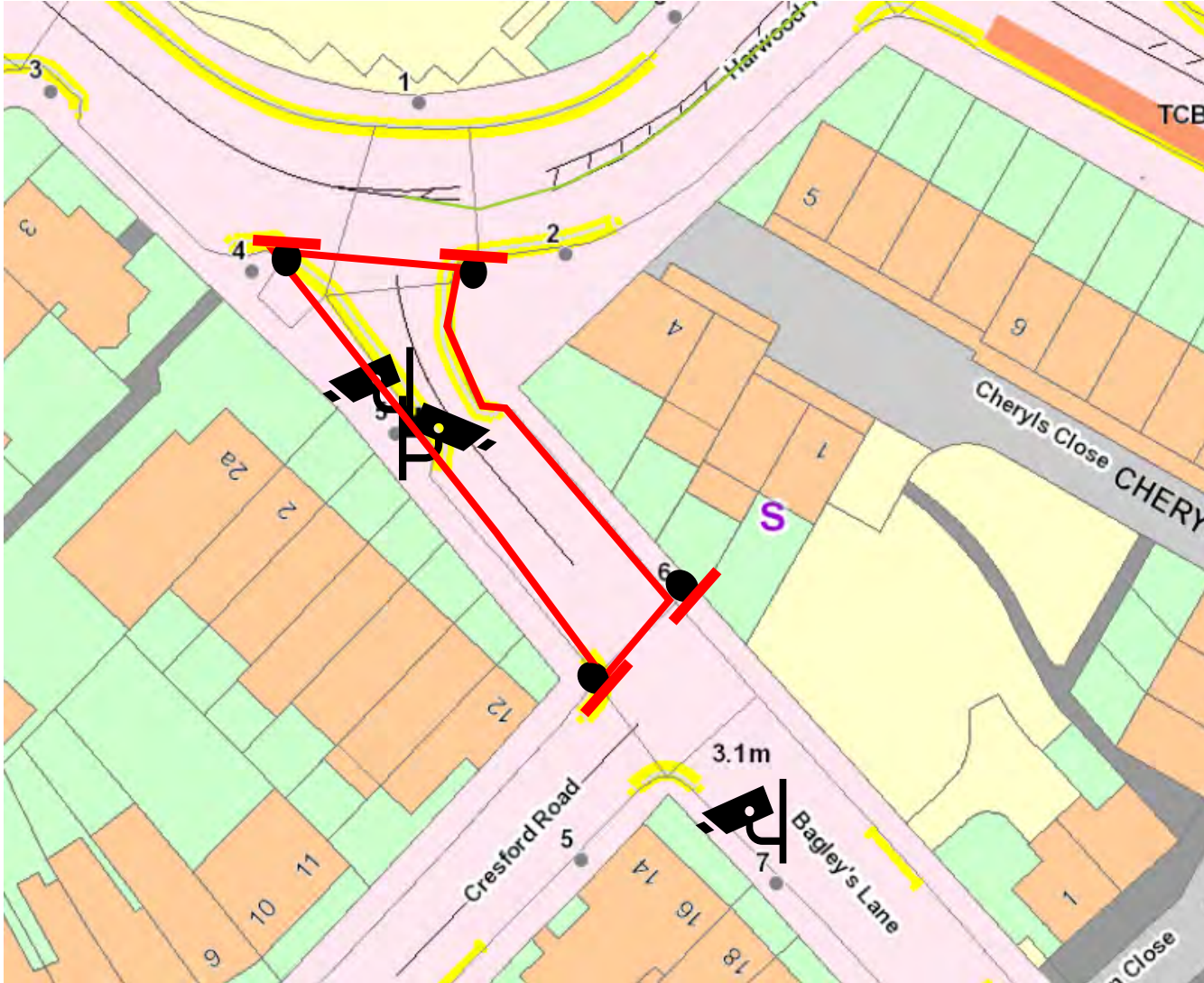
Area of Restriction



Enforcement Sign Location



Bagley's lane – Both Directions



2 Cameras mounted on LC 5 facing either direction, alternative location on LC 7 for Northbound only



Area of Restriction

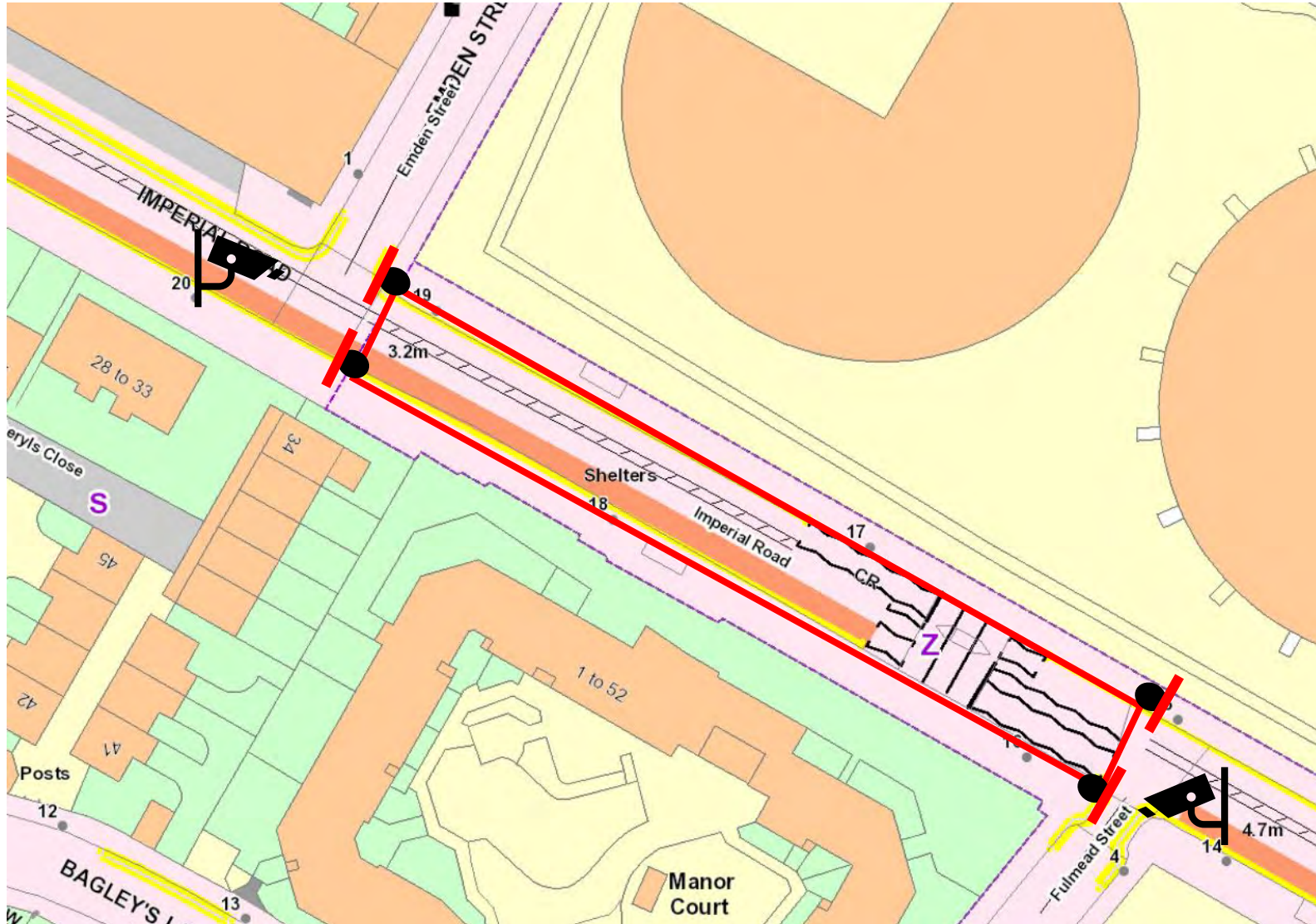


Enforcement Sign Location



Includes 'and for access' exemption

Imperial Road – Both Directions



Camera mounted on LC 20
facing SE

Camera mounted on LC 14
Facing NW



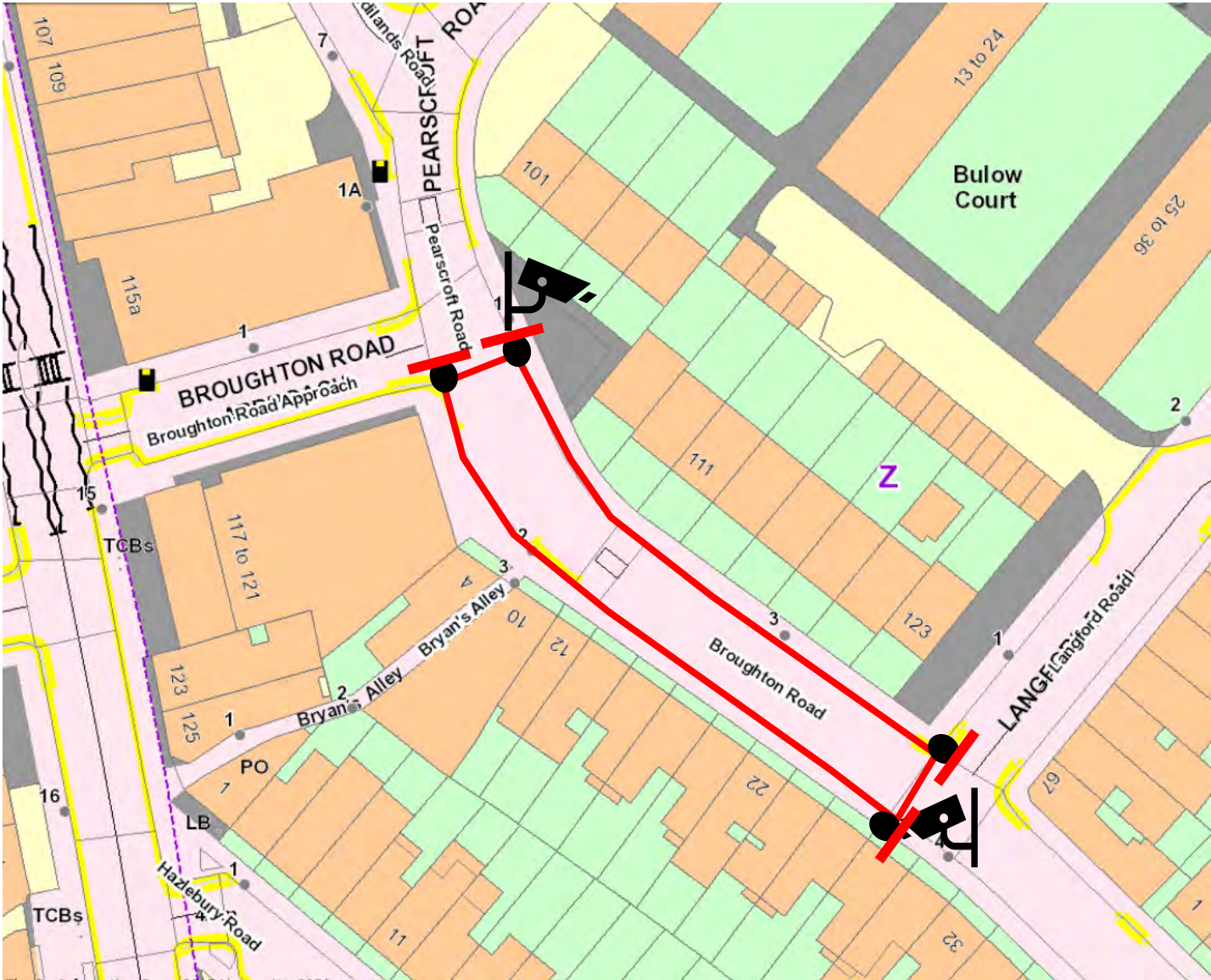
Area of Restriction



Enforcement Sign Location



Broughton Road – Both Directions



Camera mounted on LC 1 facing SE



Camera mounted on LC 4 Facing NW



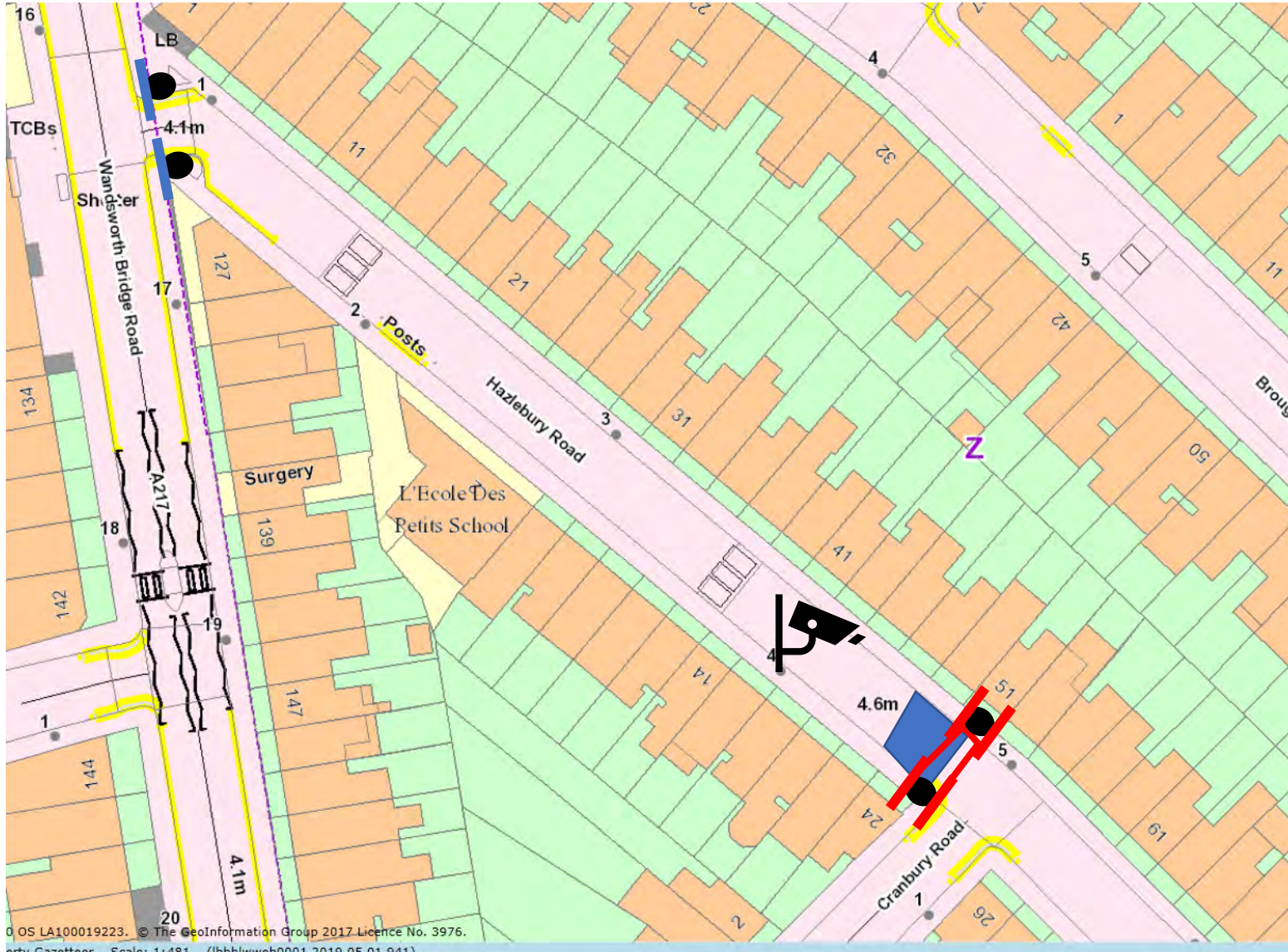
Area of Restriction

Enforcement Sign Location



Includes 'and for access' exemption

Hazelbury Road– Both Directions



Camera mounted on LC 4 Facing SE Enforce both directions



Area of Restriction



Enforcement Sign Location



Advanced Warning Sign Location



Safety Area to allow turning – parking bays suspended

Studdridge Street– Both Directions



Camera mounted on LC 4 Facing
NEE – traffic counts only

