

Polling District and Polling Places Review 2021

Introduction and background

1. Under the Representation of the People Act 1983 (RPA83) the Council has a duty to divide the borough into parliamentary polling districts and to designate polling places for each one. The same districts are used at all elections and referendums.
2. The Local Government Boundary Commission's review introduces changes to the electoral arrangements in the borough, with an increase from 16 to 21 wards. The Commission was not required to take account of polling district boundaries, and many existing polling districts are divided in some way by the new ward boundaries.
3. To provide electors with reasonable facilities for voting in their new wards from the next council elections, due to be held on 5 May 2022, the new wards will therefore need to be divided into new polling districts, each served, ideally, by their own polling place. In some cases this has meant identifying wholly new polling venues for use as polling places.
4. This review will be conducted to involve as many interested viewpoints as possible, with a view to reaching a consensus so that the new polling districts and places command widespread acceptance.
5. A Notice of Review of Polling Districts and Places was published on 9 August seeking representations and views from residents and other interested parties. Further representations, comments and feedback is now sought on any aspect of the proposed polling districts or polling places set out in this report.
6. Details of how to respond are on the council's webpage, here: [Notice of review of polling districts and polling places | LBHF](#)
7. A representation has been made, covering all the wards in the borough, which gave some suggestions that have been incorporated into these proposals.
8. All representations will be published at the conclusion of the review on the council's website and will also be available to view in person by appointment.

Guidelines

9. The following criteria were used when drawing up the proposals. The first two are required by electoral law; the others are taken from previous reviews and proposal documentation. They are general guidelines and not strict rules.
 - a. The Council must seek to ensure that all electors have such reasonable facilities for voting as are practicable in the circumstances.
 - b. The Council must seek to ensure that so far as is reasonable and practicable every polling place is accessible to electors who are disabled.

- c. Ideally the polling place should be in its own polling district.
- d. Polling districts should have no less than 1000 and no more than 3000 electors per polling district and ideally between 2000 and 2500 electors.
- e. Polling places should not be shared by two wards.
- f. Where possible “natural” boundaries should be used, e.g. railways, major roads, waterways.
- g. All properties in a minor road or estate should be in the same polling district.
- h. Polling places should be “logical”; that is, electors should not have to pass another polling place to get to their own place.
- i. Where the new wards cross the current parliamentary constituency boundaries, then the present parliamentary constituency boundary must also be a polling district boundary in the affected wards.
- j. Schools will be avoided where 1. polling prevents the school in question remaining open to pupils and 2. other suitable venues are available in a polling district.

Access for Disabled voters

- 10. All polling stations that are currently used by the council have reasonable, if not always ideal, facilities for Disabled voters, albeit with some venues requiring adaptation for polling day such as ramps or additional lighting.
- 11. Nevertheless, all presiding officers have been asked to complete a short survey on the stations they managed at the recent GLA elections to get more detailed information, and that is being collated at the time of writing.
- 12. New polling stations are visited by electoral services staff, and a survey of each is completed. The survey used is provided by the Electoral Commission, with some additional data gathered that is useful locally.
- 13. As part of the formal consultation process, information about the review will be forwarded to local Disability action groups for comment and/or alternative proposals.

Proposed polling arrangements

1. Proposals have been drawn up for each new ward. Each ward has a map showing the proposed new polling districts and proposed polling stations.

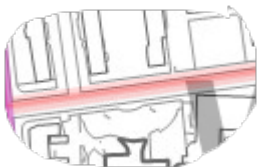
2. Key for maps

Ward boundary lines are shown in deep pink:



These cannot be changed, they are set by the Local Government Boundary Commission

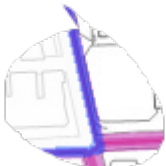
Proposed polling district lines are shown in red. These boundaries are decided by the Council.



Proposed polling venues are shown with a “ballot box” icon:



Parliamentary boundaries are shown in blue.



They are relevant in some areas because they occasionally cross the new ward boundaries.

3. Lettering of Polling Districts

3.1 The proposed lettering for polling districts is included in the polling district. Generally, the first two letters of a ward's name have been used. (WH for White City, to give an example).

However, to allow for ease of administration, lettering has been chosen so that if sorted alphabetically, polling districts will fall into the same order as ward names if sorted alphabetically. This is helpful for checking statistics, printing, registers and other assorted functions, particularly when using spreadsheets or similar software.

4. Electorates

3.2 The electorate figures shown are local government electors as at 1 July 2021. This electorate was chosen over the smaller Parliamentary electorate to ensure stations will be big enough to accommodate the maximum number of electors.

1. Addison (AD)

- 1.1 The new Addison ward is slightly smaller than its predecessor. The old ADD polling district now mainly falls within Brook Green Ward.
- 1.2 It is proposed to generally follow the old polling district boundaries, with the new area south of Goldhawk Road and including Woodger Road and Bamborough Gardens being incorporated into ADB polling district.
- 1.3 Existing polling places are of sufficient size and in reasonable locations to serve these new stations. We propose to use the following stations

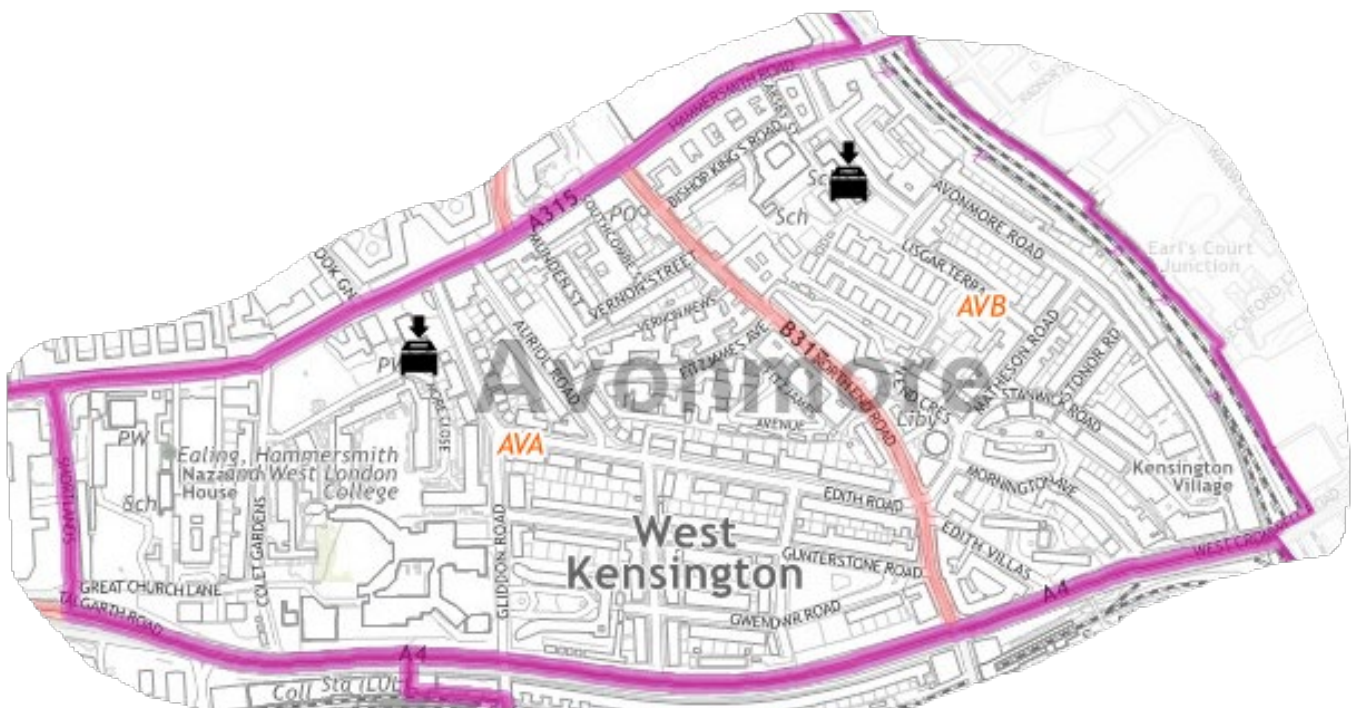
Polling district	Electors	Polling Place
ADA	1826	Lena Gardens Primary School, Lena Gardens, W6 7PZ
ADB	2396	Charecroft Estate Community Hall, Rockley Road, W12 8PQ
ADC	1471	Addison Primary School, Addison Gardens, W14 0DT



2. Avonmore (AV)

- 2.1 Avonmore ward is comprised of two polling districts, ABC and ABD from the old Avonmore and Brook Green ward.
- 2.2 It is proposed to retain the existing boundaries between the two districts and to continue to use the existing polling places.

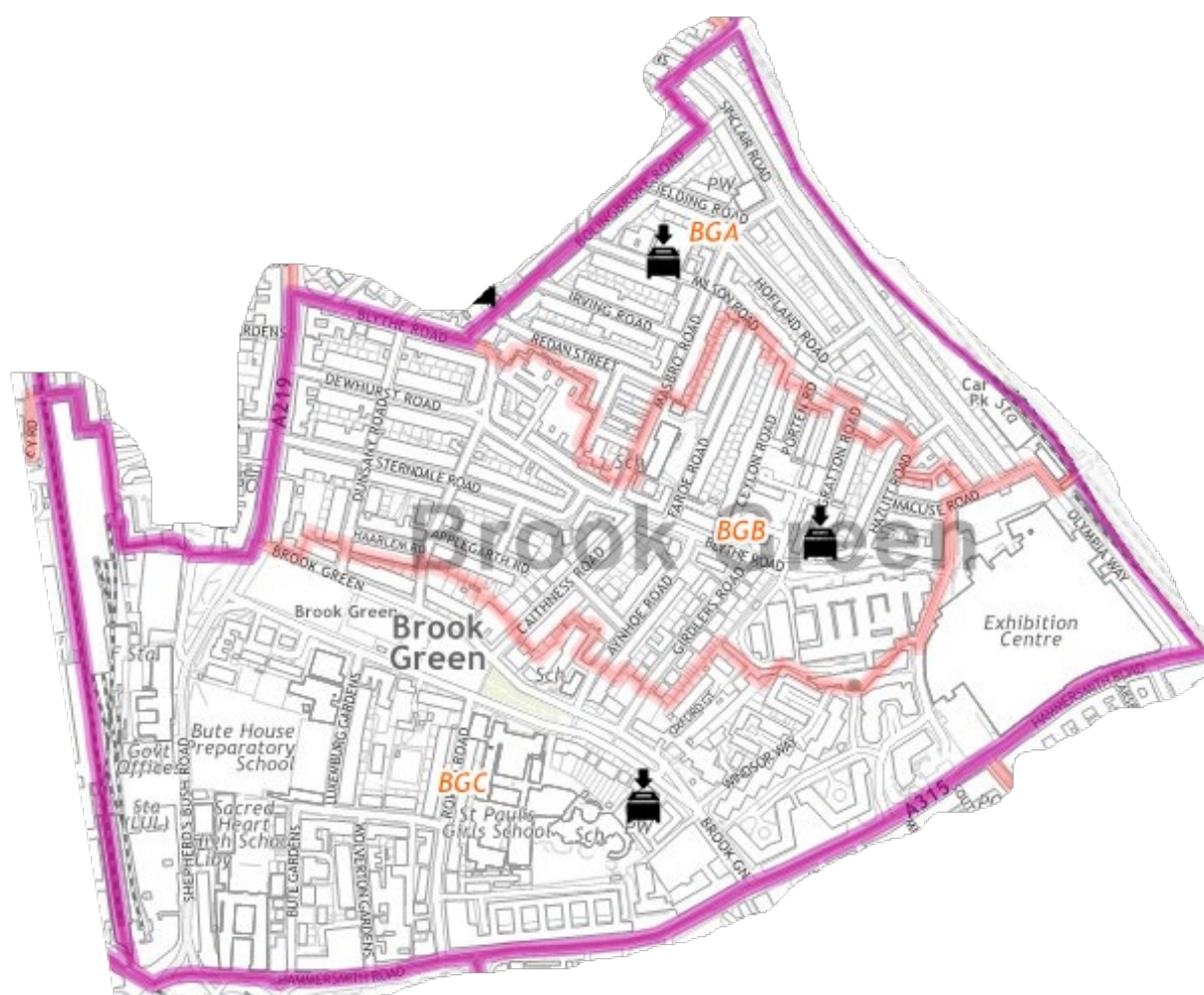
Polling district	Electors	Polling Place
AVA	2853	St Marys Church Hall, 147 Hammersmith Road, W14 0QL
AVB	2547	Avonmore Primary School, Avonmore Road, W14 8RL



3. Brook Green (BG)

- 3.1 Brook Green currently contains three venues that are already used as polling stations within its borders. One of these is a school (St Mary's RC Primary School), and there is another viable alternative nearby at the Masbro Centre on Masbro Road, it is proposed to stop using the school as a polling venue and use the centre instead.
- 3.2 Polling district boundaries have been drawn so that voters have the shortest/most convenient route to their stations, taking account of this change.

Polling district	Electors	Polling Place
BGA	1827	Masbro Centre, 87 Masbro Road, W14 0LR
BGB	2382	Springvale Tenants Hall, Blythe Road, W14 0PW
BGC	1593	Holy Trinity Parish Centre, Brook Green, W6 7BL



4. College Park and Old Oak (CL)

- 4.1 College Park and Old Oak ward boundaries are not affected by the Ward boundary review. It is proposed to maintain the current polling district boundaries, except for the creation of a new polling district around the Oaklands House development area.
- 4.2 There is considerable development taking place within this ward. In the north, there is a large new development at the old Oaklands House venue, north of the railway and Old Oak sidings. In the east there is considerable anticipated development along the eastern side of Wood Lane.

Oaklands House development area

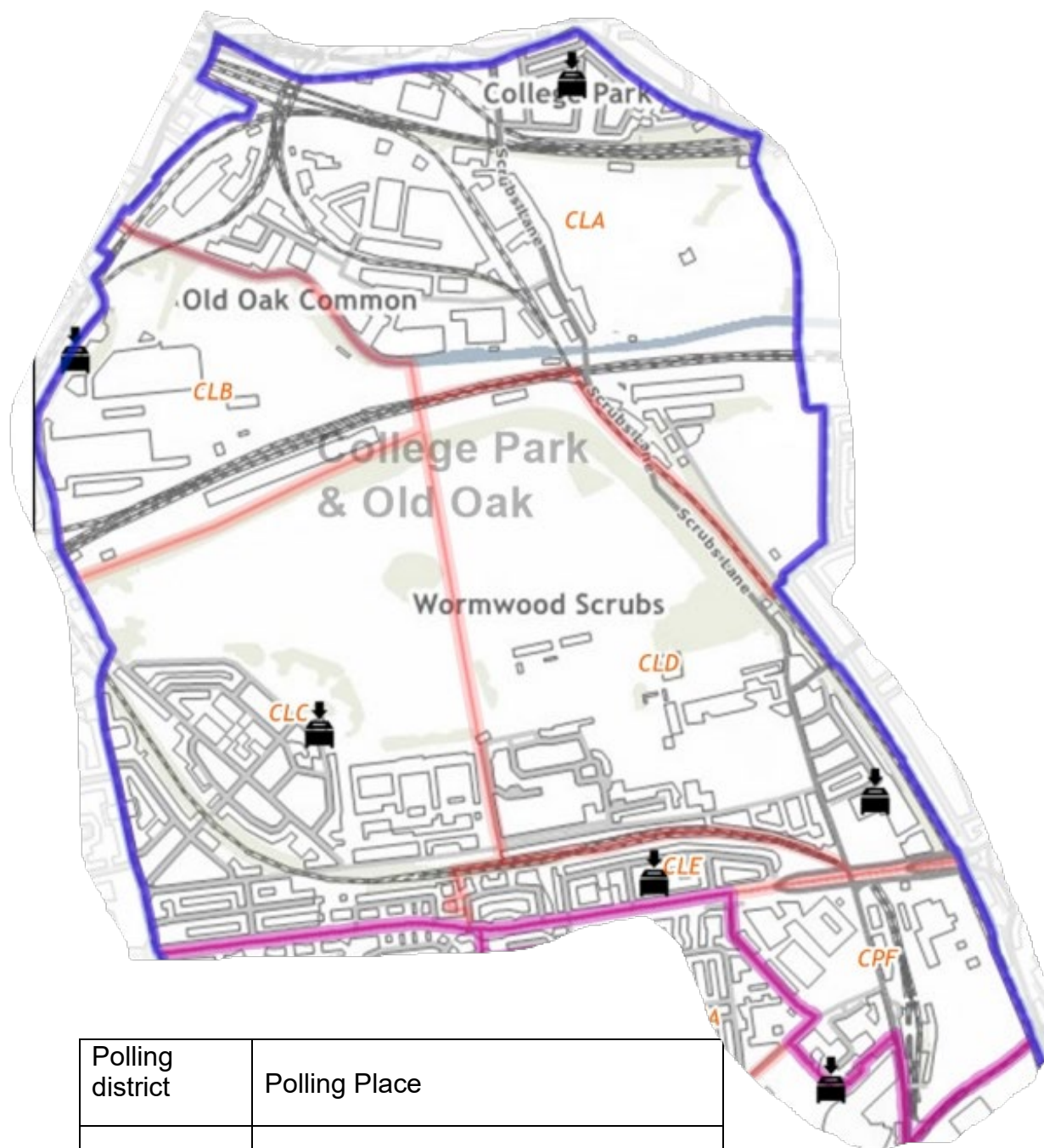
- 4.3 Some of this development is already occupied, further increase to the electorate is anticipated as the 605 housing units are completed. The development, while advanced, still has few residents registered to vote at present
- 4.4 These electors will be at a considerable distance from the existing polling stations in either the north (Kenmont Primary School), or to the south (Ark Bentworth Primary Academy). Because the distance to other polling stations is significant, it is proposed to create a new polling district to accommodate these new households, and to use the Nadi Park Royal, at 260 Old Oak Common Lane, NW10 6DX as the polling place.
- 4.5 **Given the number of electors registered at present (17), it is proposed to review this district (CLC) in February 2022, and if the electorate is less than 200 voters at that time, then voters will be asked to vote in Old Oak Community Centre for the forthcoming local council elections in May 2022.**

Wood Lane

- 4.6 The Wood Lane development is not, at the time of writing, as near completion as that in the Oaklands House area. It falls within the current CPF polling district, served by the Wood Lane Community Centre.
- 4.7 At present, the electorate in this district makes the polling station uneconomic to run on its own. However, it is proposed that this venue be shared with the voters from the White City ward living in the Television Centre development, which increases the number of voters using this facility. Additionally, given the new development taking place, it is likely that electorate will increase in the coming years, so the station and the boundaries will be kept in place as they are, at least for the short term.
- 4.8 This area will be kept under review as the development along Wood Lane may necessitate a further district and/or station

Polling district	Electors	Polling Place
CLA	901	Kenmont Primary School, Valliere Road, NW10 6AL
CLB	17	Nadi Park Royal, 260 Old Oak Common Lane, NW10 6DX
CLC	2490	Old Oak Community Centre, 76 Braybrook Street, W12 0AP
CLD	1475	Brickfields Hall, Off Shinfield Street, W12 0BZ
CLE	781	Ark Bentworth Primary Academy, Bentworth Road, W12 7AJ
CLF	348	Wood Lane Community Centre, 78 White City Close W12 7DZ

College Park and Old Oak (CL)

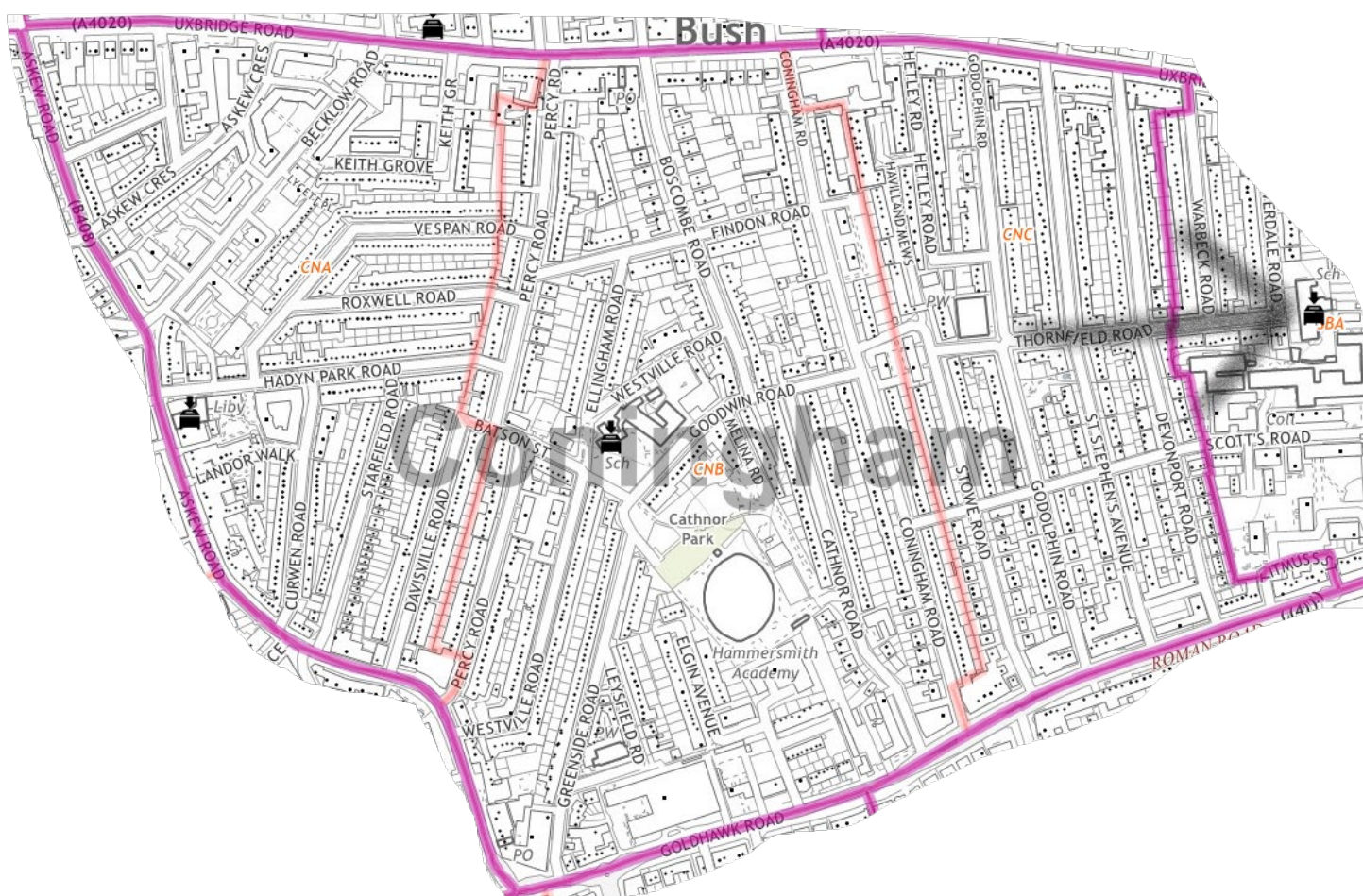


Polling district	Polling Place
CLA	Kenmont Primary School
CLB	Nadi Park Royal
CLC	Old Oak Community Centre
CLD	Brickfields Hall
CLE	Ark Bentworth Primary Academy
CLF	Wood Lane Community Centre

5. Coningham (CN)

- 5.1 Coningham contains two venues that are already used as polling stations within its borders; Askew Road Library and Greenside Primary School.
- 5.2 Electors in the eastern part of the ward previously voted in Miles Coverdale School, which is now outside the new ward boundaries.
- 5.3 Officers have attempted to identify a suitable venue within the ward for voters in the eastern part who previously voted at Miles Coverdale School. St Nicholas Church on Thornfield Road was considered and contacted, but the Church were unable to accommodate us.
- 5.4 It is therefore proposed to use Miles Coverdale as a polling station for two polling districts. Although this is not in Coningham ward, this arrangement is not without precedent – a similar one is in place at Thomas's Academy which hosts voters from two wards.

Polling district	Electors	Polling Place
CNA	2559	Askew Road Library, 87-91 Askew Road, London, W12 9AS
CNB	3223	Greenside Primary School, Westville Road, W12 9PT
CNC	2102	Miles Coverdale School, Coverdale Road, W12 8JJ



6. Fulham Reach (FR)

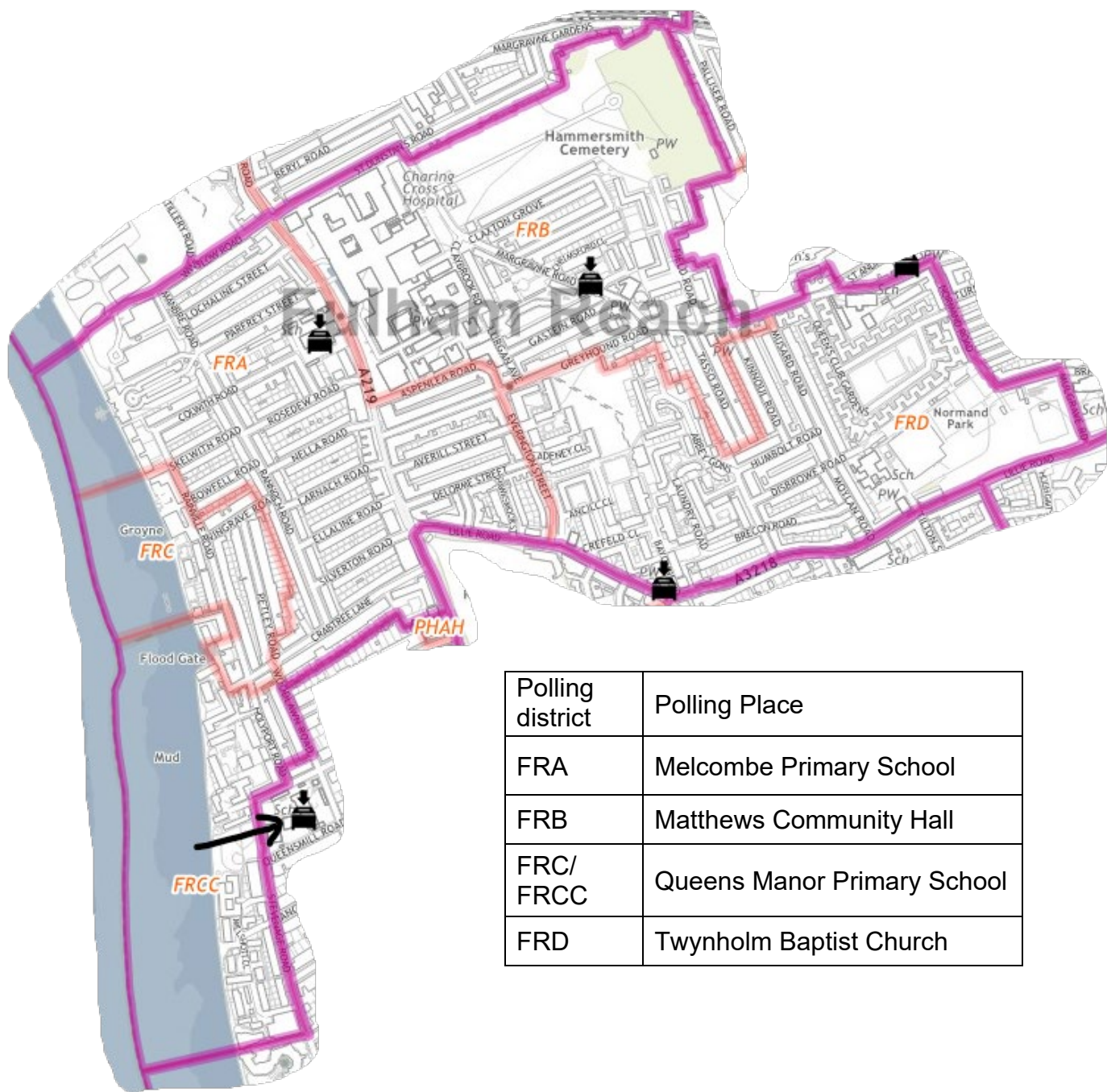
- 6.1 Fulham Reach contains four existing polling venues within its borders. One station, Queens Manor Primary School, is now just outside the ward, but it is proposed to retain it to allow easy access to a station for the voters who are in the southern stretch of this ward.

Western/South Western area of Fulham Reach

- 6.2 It is proposed that the southern part of this ward will continue to vote at Queens Manor School.
- 6.3 Because the Parliamentary constituency boundary cuts through the ward, it is also proposed to sub-divide the polling district along the parliamentary boundary, in compliance with the guidelines set out at the start of this document.
- 6.4 This will allow the electoral register to reflect the parliamentary constituency boundaries. In the event of a Parliamentary election being called while these Parliamentary boundaries are still in force, separate stations would be set up within the polling venue for each of the constituencies.

Polling district	Electors	Polling Place
FRA	2626	Melcombe Primary School, Colwith Road, W6 9ER
FRB	1810	Matthews Community Hall, Margravine Road, W6 8HJ
FRC/ FRCC	638/760 (Total :1398)	Queens Manor Primary School, Lysia Street, SW6 6ND
FRD	2560	Twynholm Baptist Church, Fulham Cross, SW6 7PP

Fulham Reach (FR)

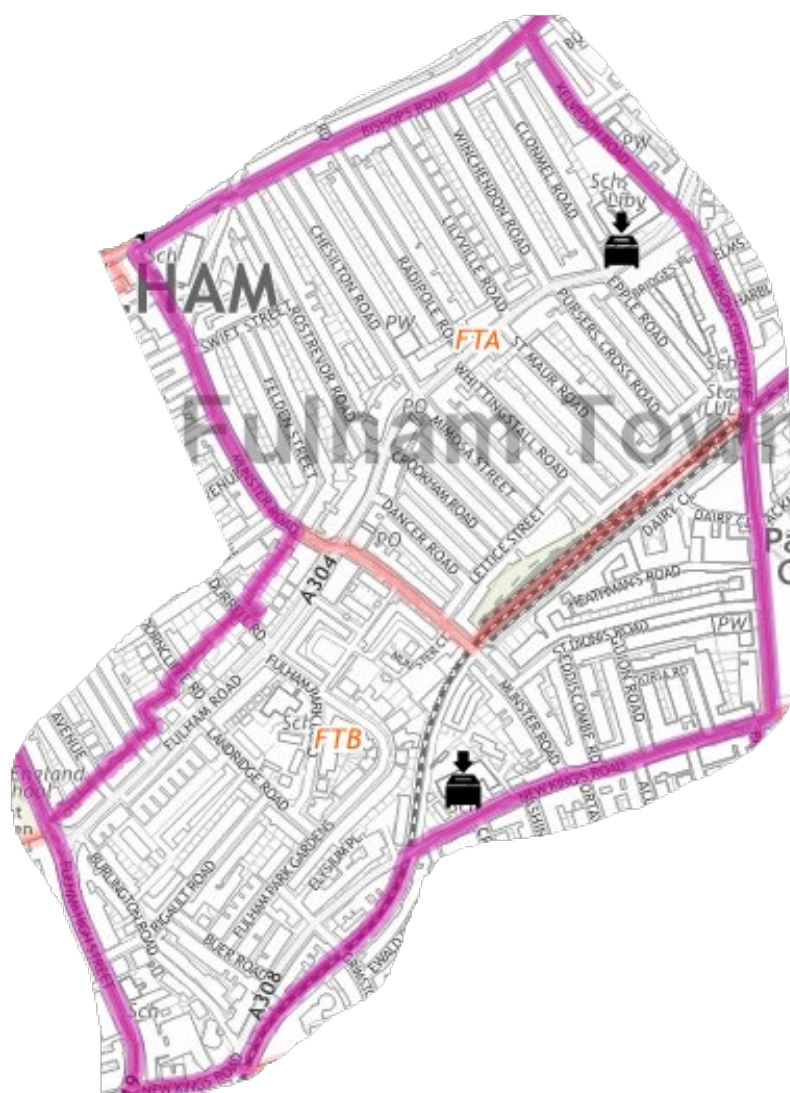


Polling district	Polling Place
FRA	Melcombe Primary School
FRB	Matthews Community Hall
FRC/ FRCC	Queens Manor Primary School
FRD	Twynholm Baptist Church

7. Fulham Town (FT)

- 7.1 Fulham Town ward is composed of two polling districts from the old Town Ward; TWA and TWB, with a small part of the old TWA polling district now falling into a different ward, slightly reducing the electorate for the Fulham Library polling station.
- 7.2 It is proposed to keep the current polling district boundaries and simply rename these two districts to reflect the name of their new wards and their relative North/South orientation.
- 7.3 It is also proposed to retain the two existing polling venues to accommodate polling stations for these two districts.

Polling district	Electors	Polling Place
FTA	2910	Fulham Library, 598 Fulham Road, SW6 5NX
FTB	2494	Thomas's Academy, New Kings Road, SW6 4LY



8. Grove (GR)

- 8.1 Grove ward is mainly composed of two polling districts from the old Hammersmith Broadway ward; HBA and HBB, with both districts expanding to the west to the new ward boundaries.
- 8.2 It is proposed to retain the north/south district divide, extending this to meet the ward boundaries on the west.
- 8.3 Both polling stations are big enough to accommodate the larger electorates, and in any case this area does not have readily identifiable alternative venues to deploy.

Polling district	Electors	Polling Place
GRA	3218	Brackenbury Primary School, Brackenbury Road, W6 0BA
GRB	2106	West London Free School Primary, Cambridge Grove, W6 0LB



9. Hammersmith Broadway (HA)

9.1 Hammersmith Broadway ward contains two of the current polling scheme polling places; St Paul's Primary School and the Macbeth Centre.

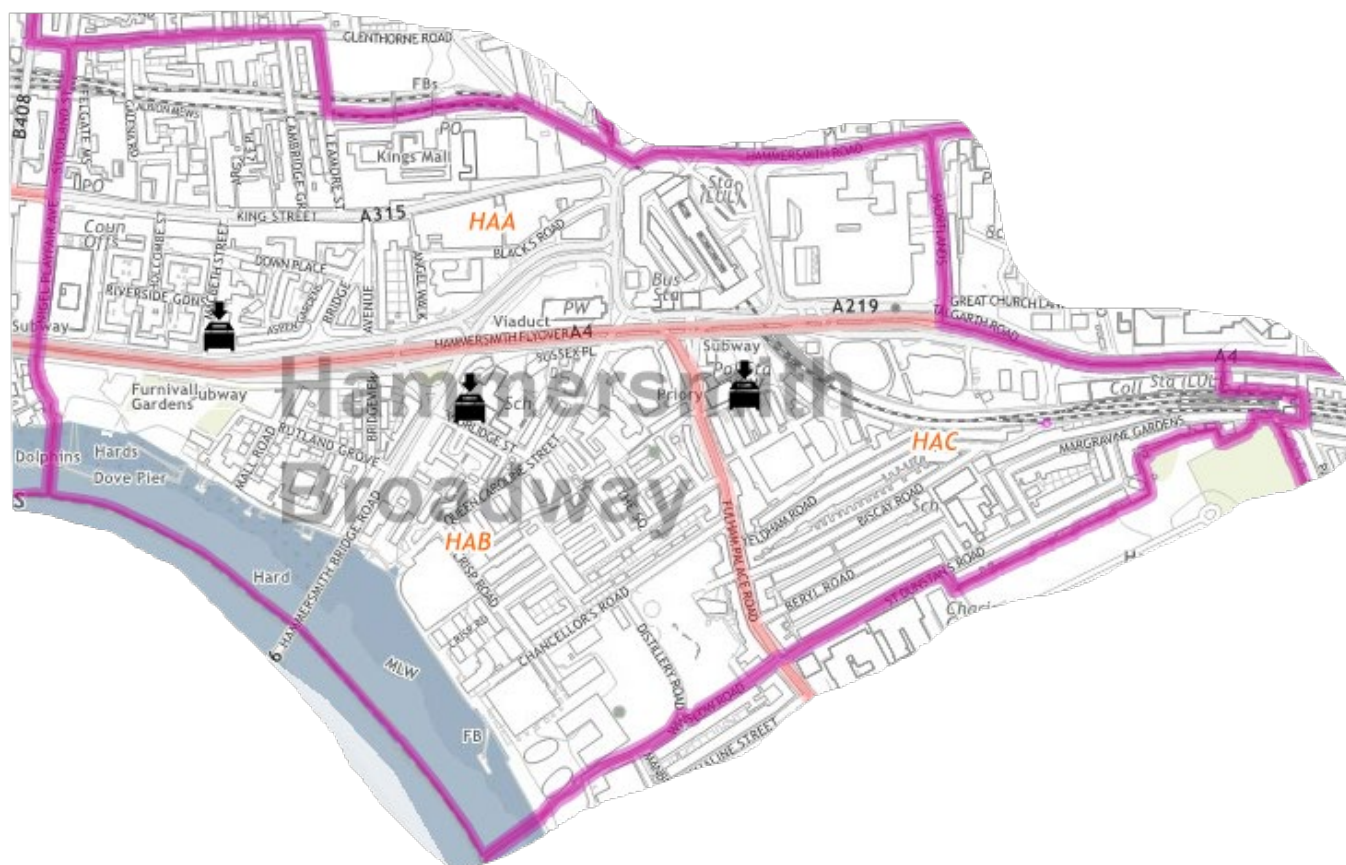
9.2 While St Paul's is a fairly large polling venue, an electorate of 3536 is significantly over the target size for a polling venue and is a moderately long walk for electors on the easternmost part of the ward.

9.3 The proposal is to retain the boundary of the current polling district in the north part of the ward, north of the A4, and voters to continue to vote at the Macbeth Centre.

9.4 In the part of the ward that falls south of the A4 along the Fulham Palace Road, with voters to the west voting in St Paul's School, and voters in the east voting at St Augustine's Parish Hall.

9.5 Electoral services staff have visited this new venue. Although access is currently via a short flight of steps, a lift is currently being installed as an alternative access, which will be suitable for wheelchair users. (Works are due to be completed in February 2022).

Polling district	Electors	Polling Place
HAA	1707	Macbeth Centre, Macbeth Street, W6 9JJ
HAB	2131	St Paul's CE Primary School, Worlidge Street, W6 9BP
HAC	1405	St Augustine's Parish Hall, Fulham Palace Road, W6 8AU

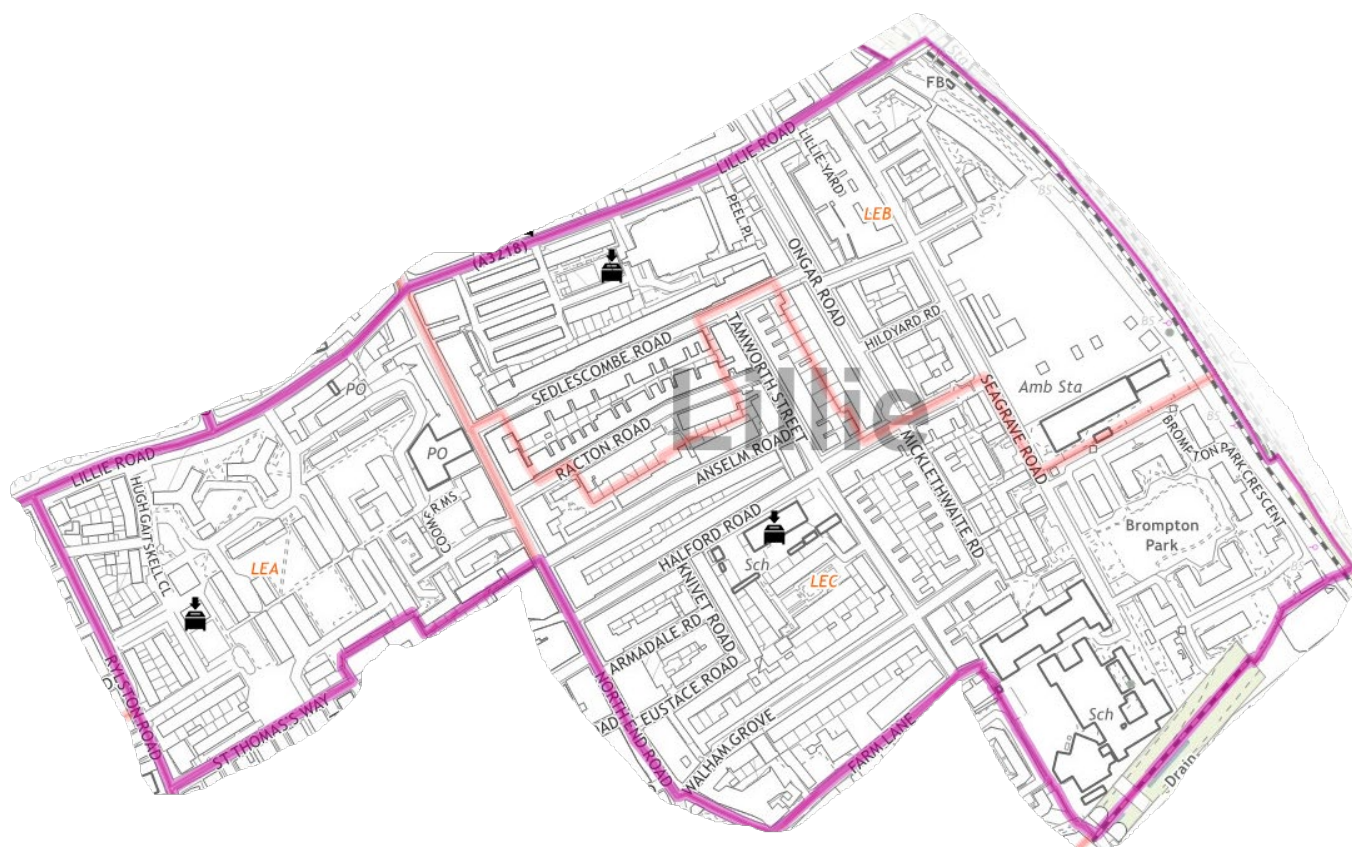


10. Lillie (LE)

10.1 Lillie ward contains two of the current polling venues within its borders; the community hall on Len Freeman place, and Fulham Primary School.

10.2 An additional suitable venue has been identified available at Vignola Hall, Carmel Lodge off Lillie Road. This hall is currently being refurbished and will be available for use next year. It has good access, is of a good size and is reasonably easily to locate from the main thoroughfare.

Polling district	Electors	Polling Place
LEA	1375	Community Hall, Len Freeman Place, Clem Attlee Estate, SW6 7TN
LEB	1468	Vignola Hall, Carmel Lodge, 51 Lillie Road, SW6 1UF
LEC	1946	Fulham Primary School, Halford Road, SW6 1JU



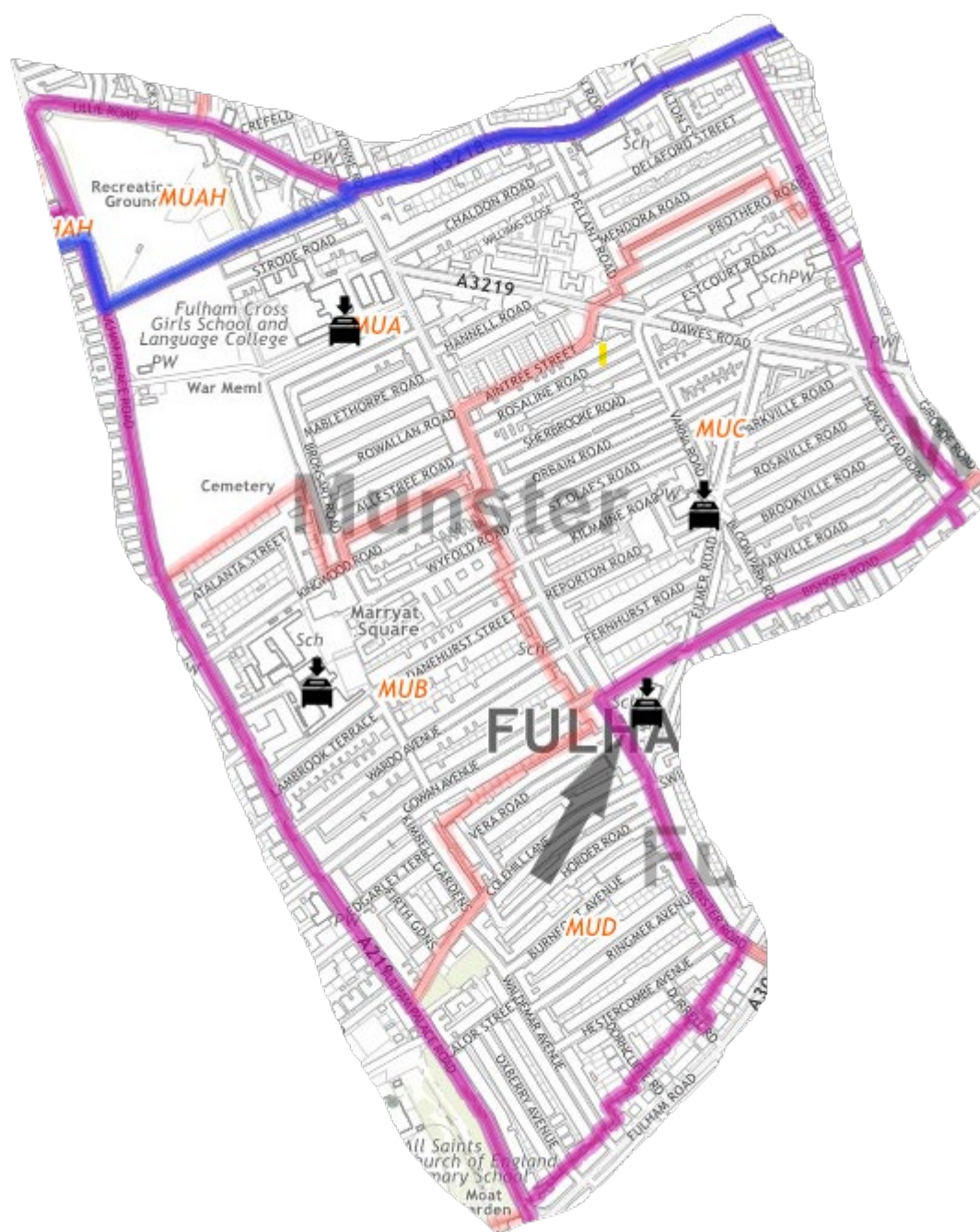
11. Munster (MU)

- 11.1 The new Munster ward encompasses the whole of the previous Munster ward and takes in a small part of the old Fulham Reach and Fulham Broadway wards.
- 11.2 As with the Palace and Hurlingham ward, this new ward crosses the Parliamentary constituency boundary. To accommodate voting at a Parliamentary election, the electoral register for the polling district concerned (MUA) will be split into two parts to reflect this – the smallest part to be called MUAH, the H denoting it is in the Hammersmith constituency.
- 11.3 If a Parliamentary election is held on the existing boundaries, a separate station can be set up for these voters, but at local council elections these districts will be combined, and electors will vote at the same polling station in Fulham Cross School.
- 11.4 John Lillie Primary School is a potential option as a polling venue for this ward (for the MUA district) and a site visit will be made in the coming term to assess suitability should the Fulham Cross School become unavailable at future elections.

Polling district	Electors	Polling Place
MUA/MUAH	1826 / 134 (Total 1960)	Fulham Cross School, Munster Road, SW6 6BP
MUB	1965	Childerley Centre, Childerley Street, SW6 6SQ
MUC	2971	St Peters Church, St Peters Terrace, SW6 7JT
MUD	1858	St John's CE Primary School, Filmer Road, SW6 6AS

Munster (MU)

MUA/MUAH	Fulham Cross School, Munster Road, SW6 6BP
MUB	Childerley Centre, Childerley Street, SW6 6SQ
MUC	St Peters Church, St Peters Terrace, SW6 7JT
MUD	St John's CE Primary School, Filmer Road, SW6 6AS



12. Palace and Hurlingham (PH)

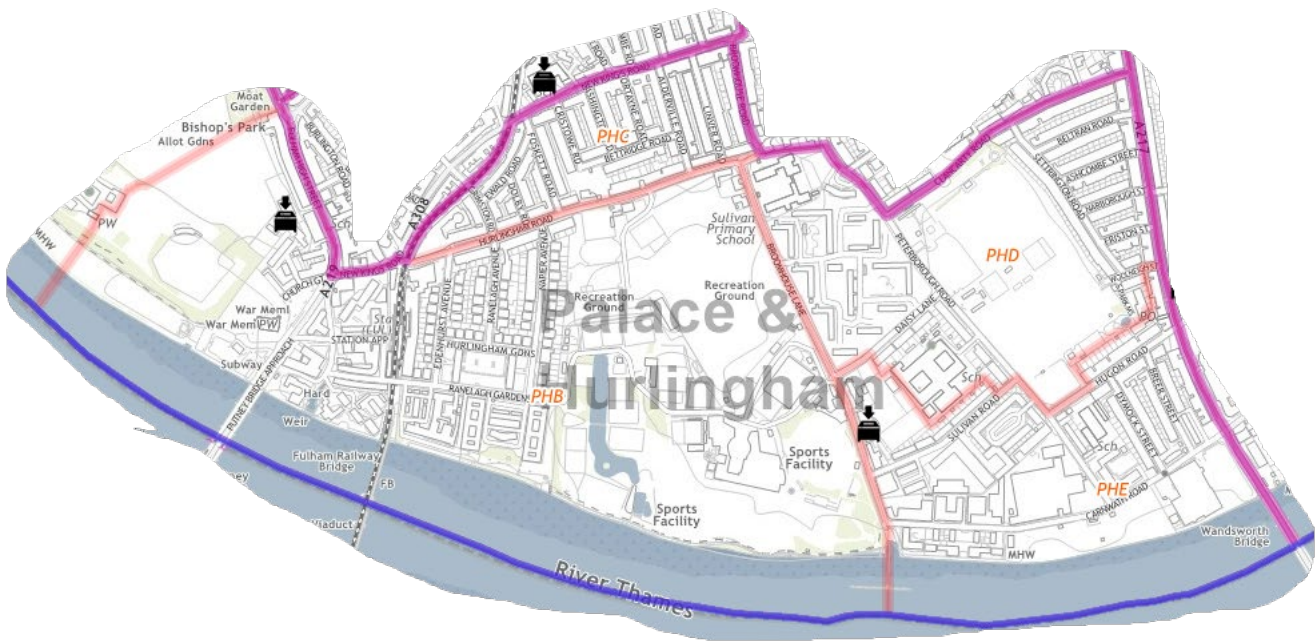
- 12.1 This ward is geographically quite challenging - it's a long, fairly narrow district running alongside the Thames. It contains four existing stations, with a fifth, Thomas's Academy, that is currently used as a venue, remaining just outside the ward boundary and is shared with voters from Fulham Town ward.
- 12.2 It is proposed to combine what remains of the polling district previously served by Queens Manor School with the district served by the TBAP Academy in Greswell Street, the Greswell Street venue being more central to the district.
- 12.3 It is proposed to split the eastern side of the ward into two districts. Officers are currently investigating the use of Sands End Community centre in the northern part (PHD district), which is more convenient for voters living on the eastern side of South Park, but until that has been assessed, it is proposed that both PHD and PHE districts vote at the Parsons Green Club on Broomhouse Road.
- 12.4 Ten voters are in the Hammersmith constituency and, as elsewhere, the electoral register will be split to notify this accordingly. The districts will be combined for local elections, and at a Parliamentary election a separate station will be set up in the polling venue to accommodate them.

Polling district	Electors	Polling Place
PHA/PHAH	3422/10 – Total 3452	TBAP Academy, Greswell Street, SW6 6PX



13. Palace and Hurlingham (Part 2)

Polling district	Electors	Polling Place
PHB	1451	All Saints Parish Hall, 70A Fulham High Street, SW6 3LG
PHC	992	Thomas's Academy, New Kings Road, SW6 4LY
PHD	1360	Parsons Green Club, 31 Broomhouse Lane, SW6 3DP
PHE	1191	Parsons Green Club, 31 Broomhouse Lane, SW6 3DP



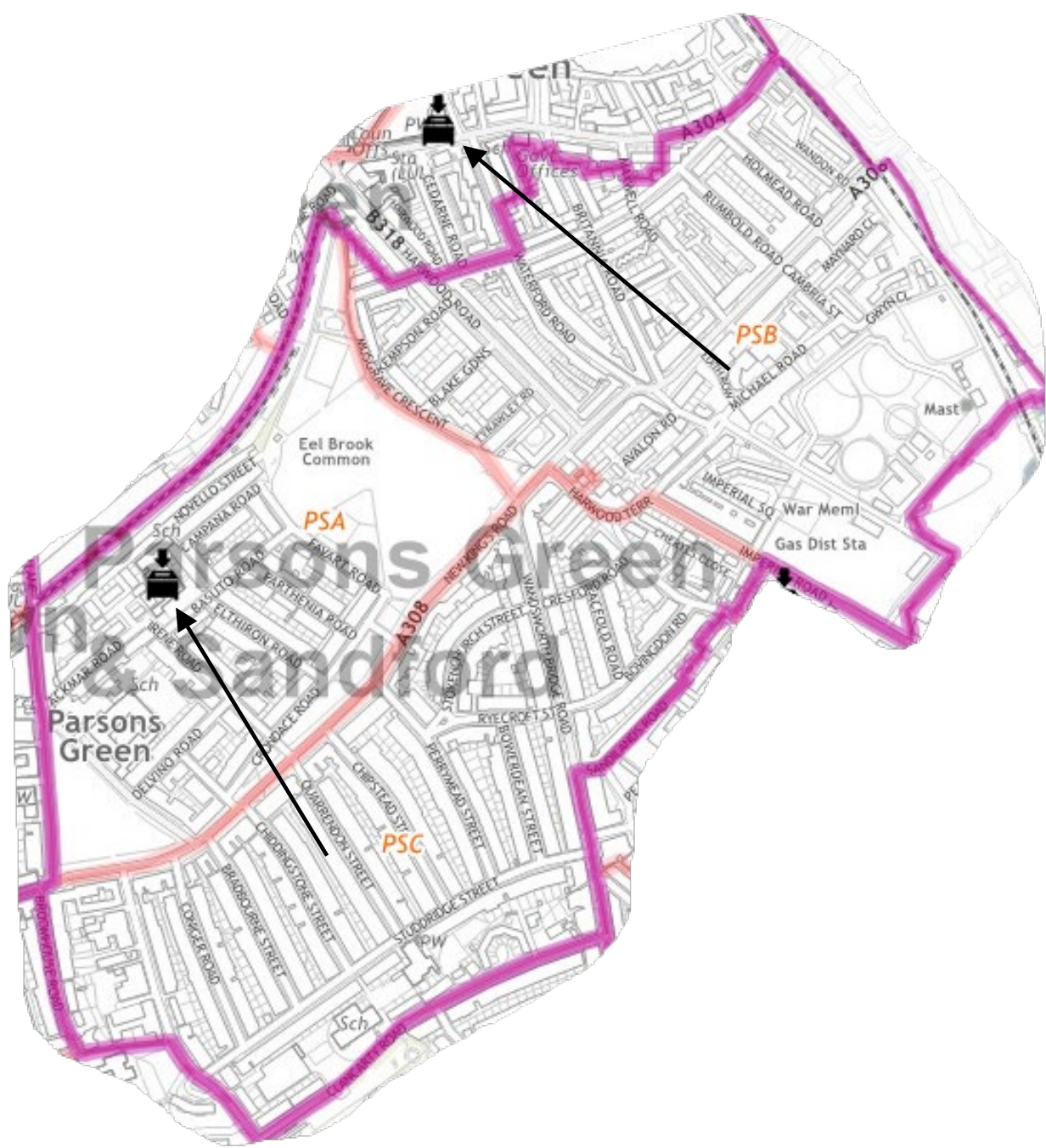
14. Parsons Green and Sandford (PS)

- 13.1 This ward currently has just one of the current polling venues within its borders, Holy Cross Primary School. Manor Court, which used to serve voters in the eastern side of the ward, is no longer in the ward.
- 13.2 Manor Court is not large enough to hold two distinct polling stations, and there are currently concerns about inviting large numbers of voters into a sheltered housing block due to COVID. The venue wasn't used at the most recent GLA elections for this reason.
- 13.3 It is proposed to split this ward into three districts
- 13.4 The north western district (PSA) will continue to vote in Holy Cross Primary School.
- 13.5 The northern district (PSB) to vote at Fulham Broadway Methodist Church, which, although outside the ward, is a reasonably sized and prominent building.
- 13.5 Officers hope to provide the southern district (PSC) with its own polling station – officers are actively investigating the use of Christ Church on Studdridge Street, but until that is assessed the proposal is that voters for this district will also vote at Holy Cross Primary School. Splitting the electoral register will allow for these voters to be easily allocated to their own station as soon as a suitable venue is confirmed.

Polling district	Electors	Polling Place
PSA	965	Holy Cross RC Primary School, Basuto Road, SW6 4BL
PSB	1966	Fulham Broadway Methodist Church, 452 Fulham Road, SW6 1BY
PSC	2681	Holy Cross Primary School (Officers are investigating Christ Church, Studdridge Street for this district)

Parsons Green and Sandford (PS)

Polling district	Polling Place
PSA	Holy Cross RC Primary School, Basuto Road, SW6 4BL
PSB	Fulham Broadway Methodist Church, 452 Fulham Road, SW6 1BY
PSC	Holy Cross RC Primary School, Basuto Road, SW6 4BL



15. Ravenscourt (RA)

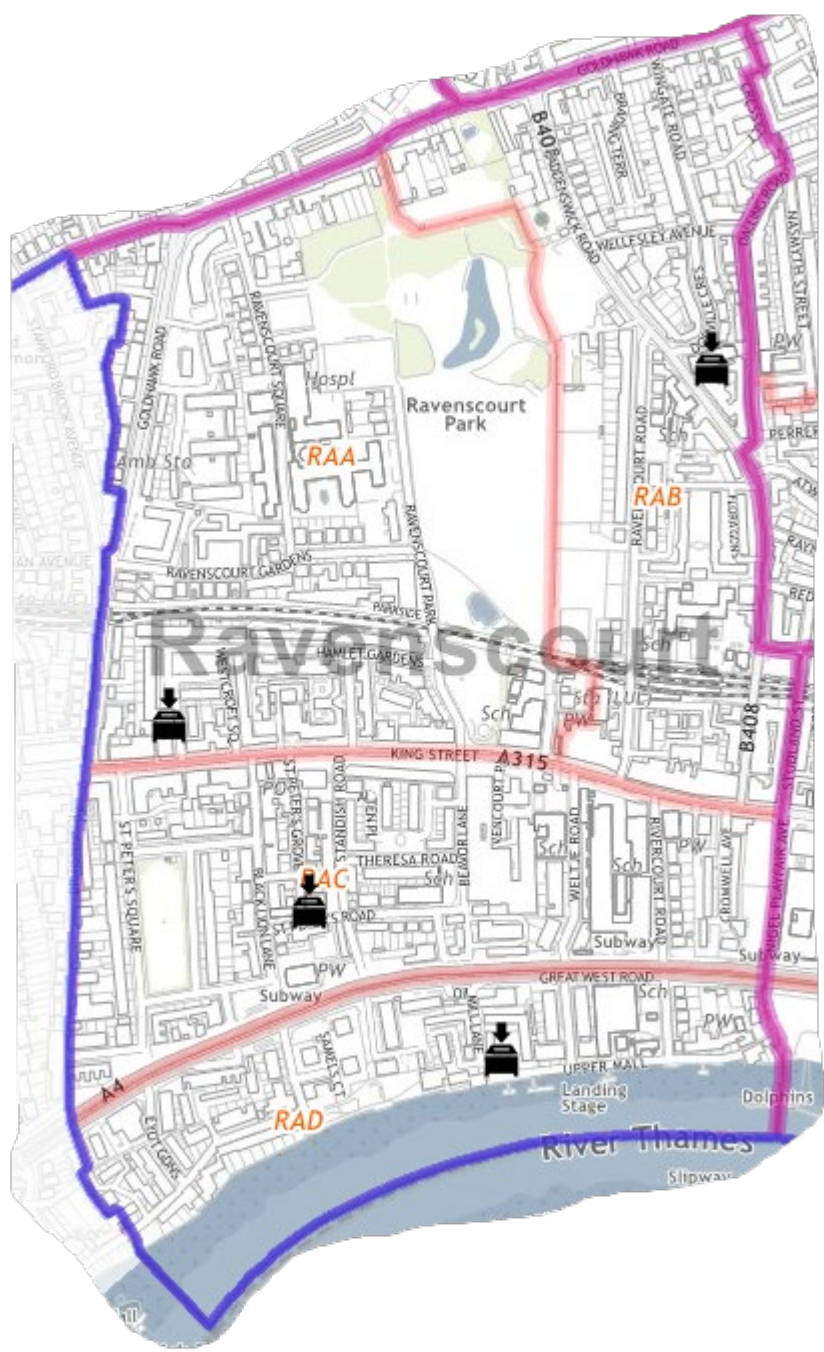
- 14.1 The new Ravenscourt ward follows the old boundaries to a large extent, other than in the north, where voters from the old RPA polling district now fall into Wendell Park Ward.

John Betts House

- 14.2 John Betts House was unavailable as a polling station during the GLA elections, due to COVID safety concerns. Additionally, the venue is no longer in Ravenscourt Park ward. These proposals seek to avoid using this venue in the near future due to its likely unavailability at next year's polls.
- 14.3 Initially, it was hoped that an alternative venue might be found within the northern part of the borough, but approaches to the Ladybird nursery proved unsuccessful.
- 14.4 It is proposed to use 65 Westcroft Square as a venue for voters to the west of Ravenscourt Park, and to bring the polling district boundary down to King Street to accommodate this. Voters to the North east of Ravenscourt Park will be asked to vote at Holy Innocents Church Hall, which is closer to them than 65 Westcroft Square.
- 14.5 Voters who previously voted at John Betts will now have to cross under the railway by either Ravenscourt Park or Goldhawk Road, which is not entirely satisfactory, and alternative solutions would be warmly received.
- 14.6 Otherwise, the boundaries and venues remain the same – although merging RAD and RAC was considered, the A4 remains a considerable geographical barrier for voters to the south of it, so it is proposed to maintain the current polling station at Linden House.

Polling district	Electors	Polling Place
RAA	1813	65 Westcroft Square, London, W6 0TA
RAB	1376	Holy Innocents Church Hall, Paddenswick Road, W6 0UB
RAC	1201	St Peters CE Primary School, 47 St Peters Grove, W6 9AY
RAD	632	Linden House, 60 Upper Mall, W6 0TA

Ravenscourt (RA)



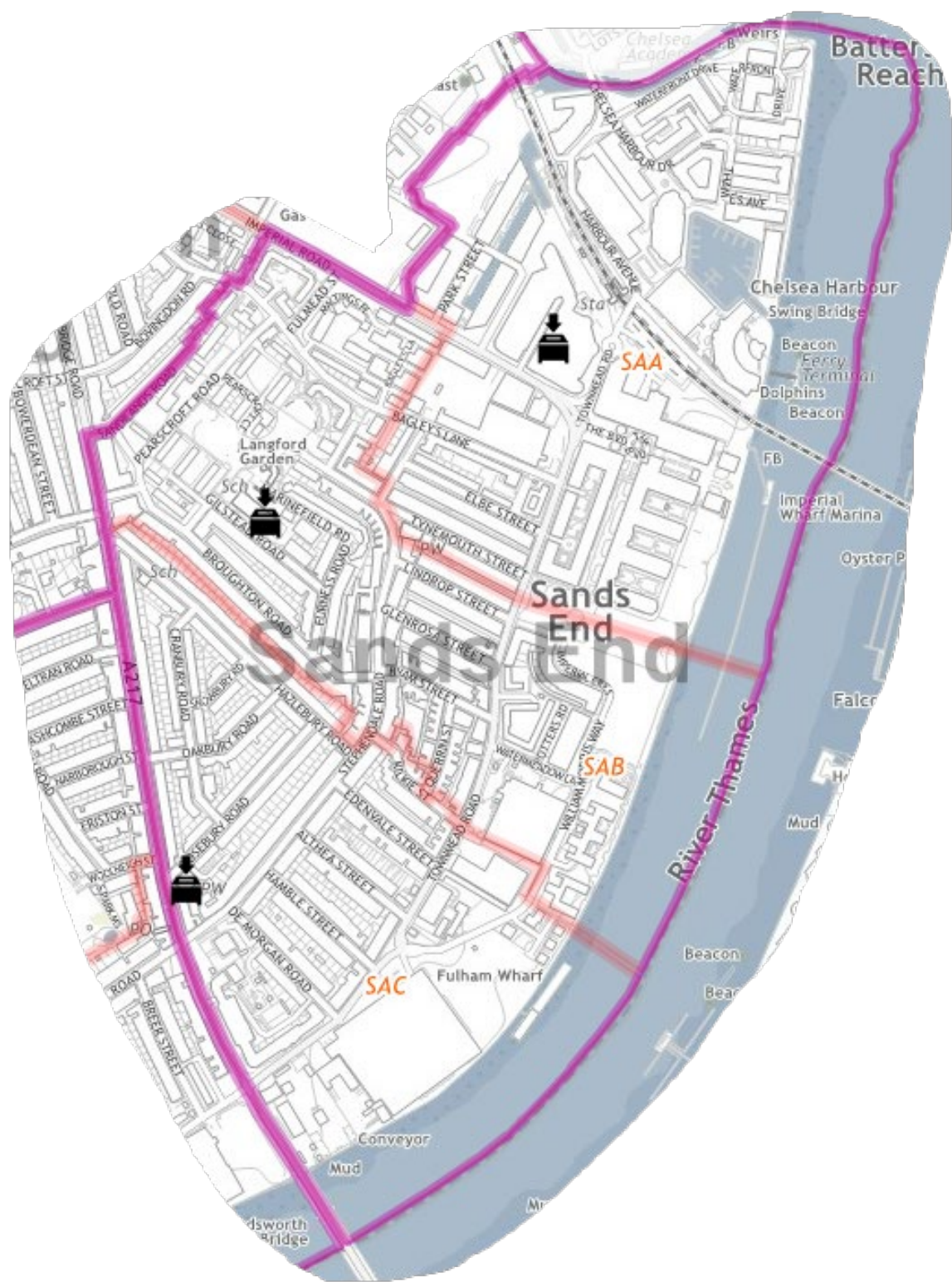
Polling district	Polling Place
RAA	65 Westcroft Square, London, W6 0TA
RAB	Holy Innocents Church Hall, Paddenswick Road,W6 0UB
RAC	St Peters CE Primary School, 47 St Peters Grove,W6 9AY
RAD	Linden House, 60 Upper Mall, W6 0TA

16. Sands End (SA)

- 15.1 The new Sands End ward contains four existing polling stations – Manor Court, St Matthews Church Hall, Langford Primary School and The Wharf Rooms.
- 15.2 It is not proposed to use Manor Court as a polling venue for this ward, given the proximity to Langford Primary School, and the ongoing concerns about COVID safety. (Manor Court was unavailable during the GLA elections for this reason)
- 15.3 It is proposed to retain the other three venues as polling places, with the boundaries to the districts as shown on the map.
- 15.4 It may be useful at a future review to consider using the jetty at Fulham Wharf as a polling venue to serve the voters of the new developments along the river, but at the time of writing this would be uneconomic – the number of new electors in this part of the ward is still low and can be served by the existing stations.

Polling district	Electors	Polling Place
SAA	2876	The Wharf Rooms, Imperial Road, SW6 2PY
SAB	2150	Langford Primary School, Gilstead Road, SW6 2LG
SAC	2404	St Matthews Church Hall, Wandsworth Bridge Road, SW6 2TX

Sands End (SA)

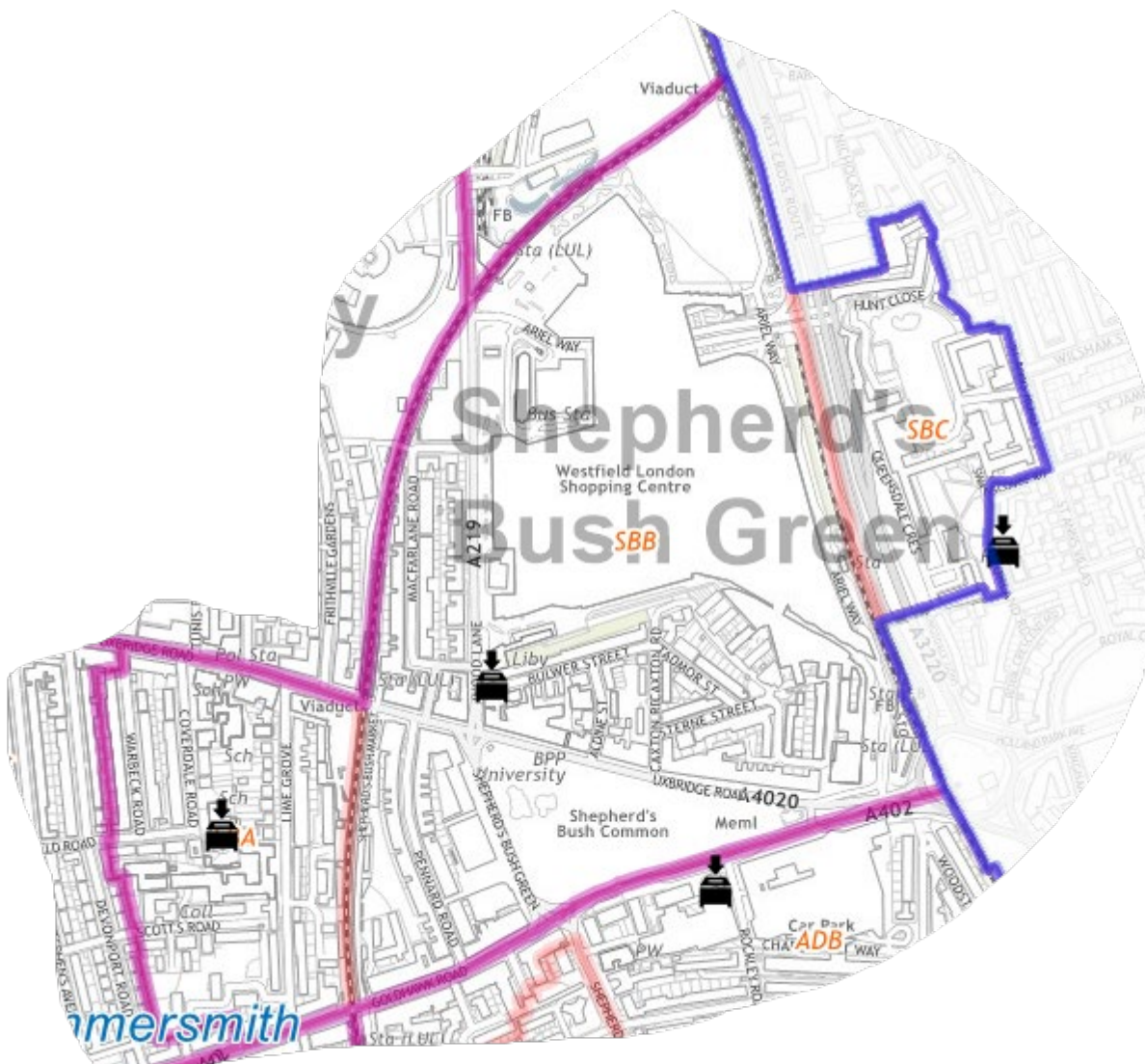


Polling district	Polling Place
SAA	The Wharf Rooms, Imperial Road, SW6 2PY
SAB	Langford Primary School, Gilstead Road, SW6 2LG
SAC	St Matthews Church Hall, Wandsworth Bridge Road, SW6 2TX

17. Shepherds Bush Green (SB)

- 16.1 The new Shepherds Bush Green ward contains three existing polling venues. It is proposed to maintain the current internal (polling district) boundaries of this ward, and to deploy the same current polling stations.
- 16.2 This has the advantage of disrupting very few voters, who are familiar with their existing stations.
- 16.3 Miles Coverdale school will become a true “double” station serving both this ward and voters in Coningham ward (who are also familiar with this station as it is where they currently vote).

Polling district	Electors	Polling Place
SBA	1091	Miles Coverdale School, Coverdale Road, W12 8JJ
SBB	1565	Village Hall, 58 Bulwer Street, W12 8AP
SBC	1198	Edward Woods Community Centre, 60-70 Norland Road, W11 4TX



18. Walham Green (WA)

- 17.1 Walham Green ward contains three existing polling venues, and it is proposed to use these venues in the new polling scheme, as shown on the map below.
- 17.2 This moderately amends internal borders – the new part of the ward in the Harbledown Road/Elmstone Road area will vote in Lancaster Court Tenants Hall, while those in Barclay Road, Effie Road will vote in Fulham Broadway Methodist Church, and those in Jerdan Place will vote in St John's Church, these venues being closer to home than their previous designated stations.

Polling district	Electors	Polling Place
WAA	2341	St John's Church, Walham Green, SW6 1PB
WAB	2034	Lancaster Court Tenants Hall, Darlan Road, SW6 5TB
WAC	1032	Fulham Broadway Methodist Church, 452 Fulham Road, SW6 1BY



19. Wendell Park (WD)

- 18.1 Wendell Park ward comprises the old ASA polling district, served by St Saviours Church Hall for polling, and most of the old RPA polling district previously served by John Betts House.
- 18.2 It is proposed to divide this ward into two, on a north/south axis.
- 18.3 John Betts House, as discussed elsewhere in this document was unavailable during the GLA elections due to COVID safety concerns. While the pandemic is ongoing, it is therefore proposed to avoid using this venue, and instead use the Askew Road Church, which was successfully used in May 2021.

Polling district	Electors	Polling Place
WDA	2929	St Saviour's Church Hall, Cobbold Road, W12 9LN
WDB	2478	Askew Road Church, 1 Bassein Park Road, London W12 9RN



20. West Kensington (WE)

- 20.1 West Kensington ward contains three polling stations. It comprises of two full existing polling districts, NEA and NEB, and approximately half of what used to be NEC polling district.
- 20.2 It is proposed to keep to the existing internal ward boundaries, and to continue to use the existing polling stations.

Polling district	Electors	Polling Place
WEA	3369	Bhavan Centre, Challoner Street, W14 9HE
WEB	1211	West Kensington Estate Tenants Hall, 80 Lillie Road, SW6 1TN
WEC	2298	St Andrews Church, Greyhound Road, W14 9SA



21. White City (WH)

- 20.1 White City ward is composed of what used to be WWB and SBA polling districts, with some additional electors to the west from Bloemfontein Road and Joslings Close.
- 20.2 There are currently two designated polling stations within the boundaries of this ward; White City Community Centre and Church of God on Loftus Road.
- 20.3 It is proposed to create a new polling district containing the BBC television centre development, and for these voters to vote in the Wood Lane Community Centre, which is far closer to them than their current station on Uxbridge Road. This venue will be shared with voters from the College Park ward's CLF district.
- 20.4 As with the Wood Lane Road area as a whole, this will be kept under review, as a further adjustment to polling districts and venues may be required here as development of the area continues and larger electorates need to be accommodated.

Polling district	Electors	Polling Place
WHA	3880	White City Community Centre, India Way, W12 7QT
WHB	2848	Church of God, 1A Loftus Road, London, W12 7EH
WHC	282	Wood Lane Community Centre, 78 White City Close W12 7DZ



22. Wormholt (WO)

- 21.1 Wormholt ward is composed of what used to be WWA and WWC polling districts, both slightly reduced as their eastern sides now fall within White City ward.
- 21.2 The ward contains two existing polling places; Wormholt Park Primary School on Bryony Road and St Lukes Church on Uxbridge Road.
- 21.3 It is proposed to introduce a third station at Ark Conway Primary Academy, to provide accommodation for voters in the northern part of this ward.

Polling district	Electors	Polling Place
WOA	1345	Ark Conway Primary Academy, 60 Hemlock Road
WOB	1232	Wormholt Park Primary School, Bryony Road
WOC	2701	St Lukes Church, Uxbridge Road

