



KEY	
	RESTRICTED ZONE
	DISTRIBUTION POINTS

**HAMMERSMITH & FULHAM COUNCIL**  
 Director of Environment  
 Town Hall Extension, King Street  
 London W6 9JU  
 Tel. 020 8748 3020

Drawn <b>RMP</b>	Checked	Approved
Scale <b>NTS</b>	Original Sheet Size <b>A4</b>	
DWG No. <b>82040/8</b>	Revision <b>A</b>	Date <b>DEC.'07</b>

PROJECT

## RESTRICTED ZONE AREA SURROUNDING OLYMPIA EXHIBITION CENTRE


© Crown copyright  
 Unauthorised reproduction infringes Crown  
 copyright and may lead to prosecution or  
 civil proceedings.  
 L. B. HAMMERSMITH & FULHAM Licence No.LA100019223 2007

This map is reproduced from Ordnance  
 Survey material with the permission of the  
 Ordnance Survey on behalf of the Controller  
 of Her Majesty's Stationary Office.

NOTES  
 Amendments

Date	Rev	Init
20/12/07	A	RMP

Produced by Highways & Engineering  
 on the Land Survey Mapping System.  
 This drawing is Copyright.



FS 32285