Proposals Map & Insets_web_version.pdf 1 03/10/2018 10:24:39

h&f
hammersmith & fulham

London Borough of Hammersmith and Fulham Local Plan Policies Map - February 2018.

- Borough Boundary
- Regeneration Area
- Opportunity Area
- Strategic Site Policies
- Town Centre
- Primary Shopping Area
- Primary Shopping Frontage
- Key Local Centre
- Satellite Parade
- Neighbourhood Parade
- Metropolitan Open Land
- Nature Conservation Area
- Open Space
- Green Corridor
- Conservation Area
- Archaeological Priority Areas
- Historic Parks and Gardens
- Thames Policy Area
- Ancient Monument
- View from bridge
- View along river to towards landmarks
- Strategic View
- Environment Agency Area at Risk of Flooding Zone 2
- Environment Agency Area at Risk of Flooding Zone 3
- Notifiable Installations - under the Planning (Hazardous Substances) Regulations 1992
- Old Oak and Park Royal Development Corporation Area
- Thames Path National Trail - existing
- Thames Path National Trail - proposed
- Thames Path National Trail - temporary
- Strategic Route
- London Distributor Road
- Borough Distributor Road
- Local Access Roads continuing to have essential through traffic function in the short to medium term
- Siding for Channel Tunnel Rail Link
- HS2 Area Safeguarding
- Chelsea and Hackney Line (Crossrail 2) The safeguarding Directions for sidings for Channel Tunnel Link, Crossrail and Chelsea-Hackney Line having been given by the Secretary of State for Transport. They are not the proposals of Hammersmith and Fulham.
- Safeguarded Wharves

Aerodrome Safeguarding - Heathrow

- Consultation with BAA required for buildings exceeding 150 metres in height
- Consultation with BAA required for buildings exceeding 90 metres in height

Aerodrome Safeguarding - Northolt

- Consultation with MOD required for buildings exceeding 91.4 metres in height
- Consultation with MOD required for refuse tips, a reservoir, a sewage disposal works, a nature reserve or a bird sanctuary.

London Heliport Safeguarding

- Consultation required for all development
- Consultation required for all development over 30 metres
- Consultation required for all development over 90 metres
- Consultation required for all development over 150 metres
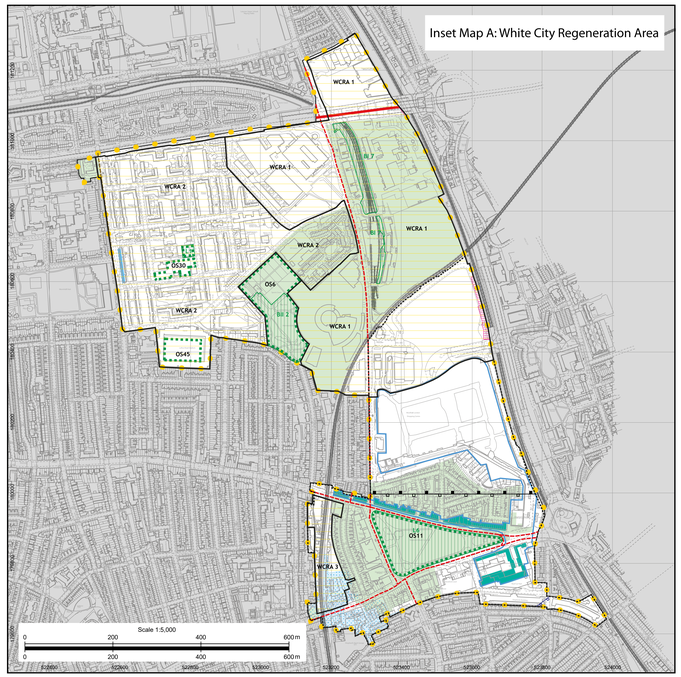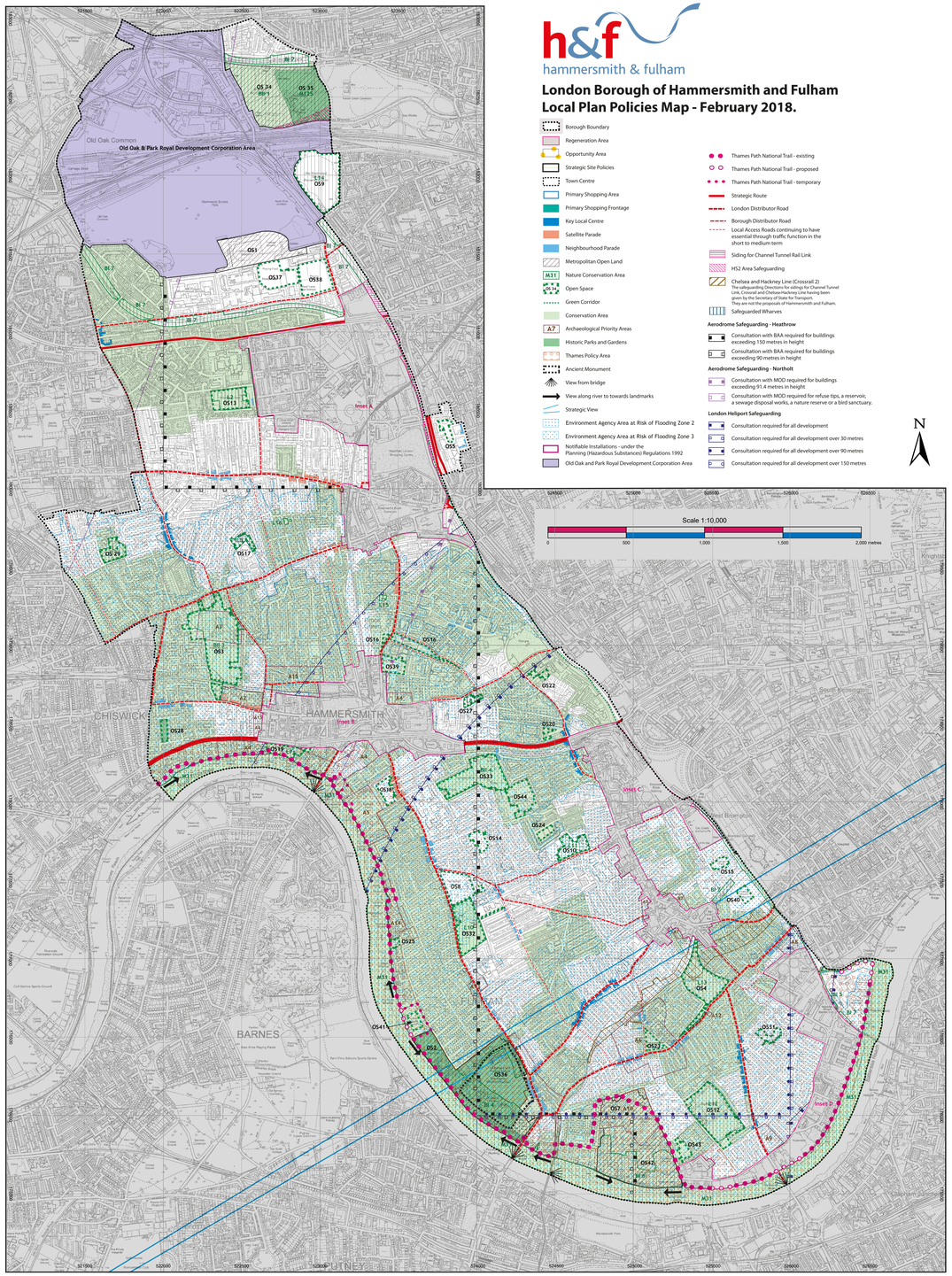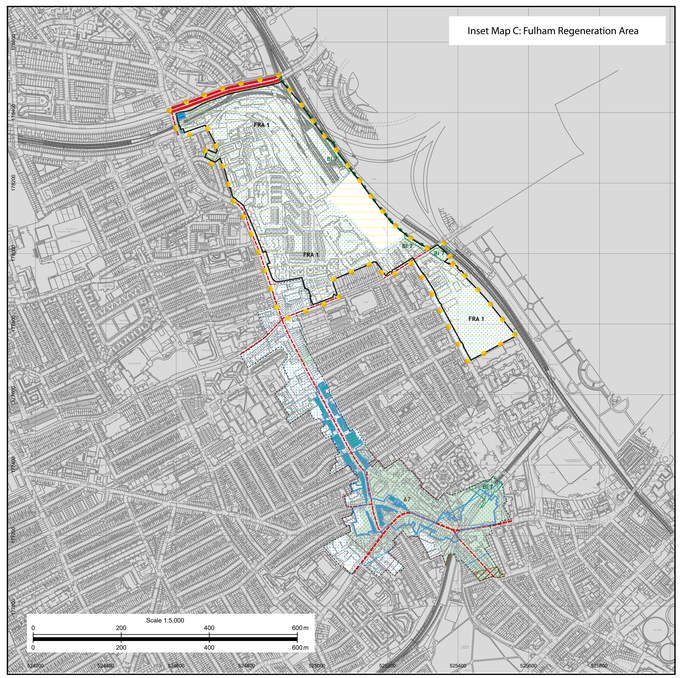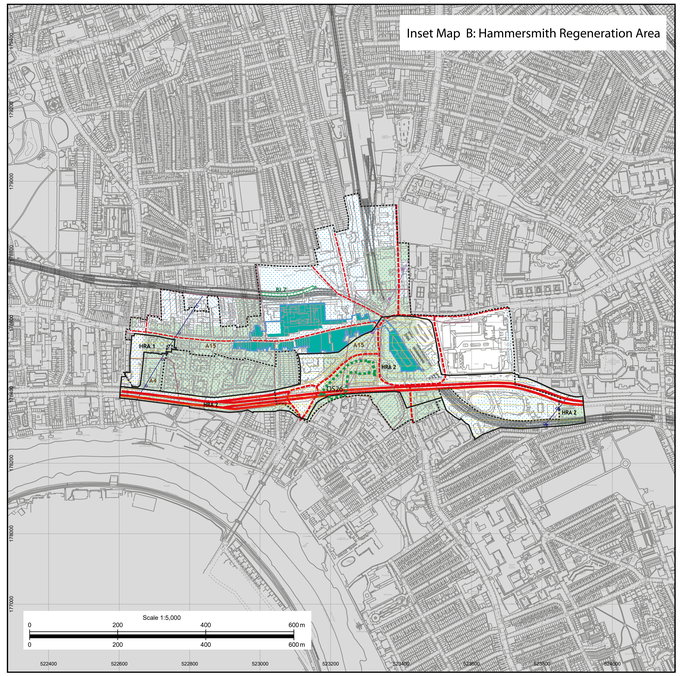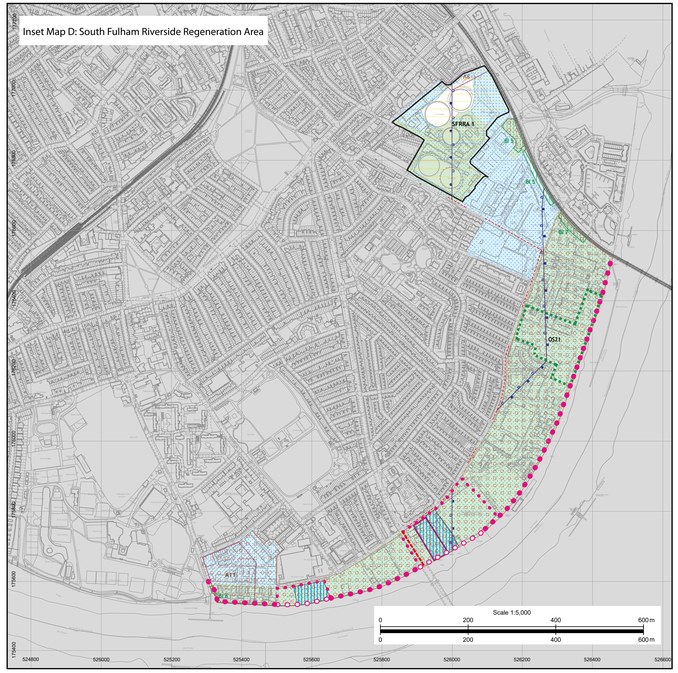
N