



KEY

 RESTRICTED ZONE

 DISTRIBUTION POINTS

HAMMERSMITH & FULHAM COUNCIL
 Director of Environment
 Town Hall Extension, King Street
 London W6 9JU
 Tel. 020 8748 3020

Drawn	Checked	Approved
RMP		
Scale	Original Sheet Size	
NTS	A4	
DWG No.	Revision	Date
82040/4	A	DEC.'07

PROJECT

RESTRICTED ZONE

AREA SURROUNDING EARLS COURT 2 EXHIBITION CENTRE

© Crown copyright
 Unauthorised reproduction infringes Crown copyright and may lead to prosecution or civil proceedings.
 L. B. HAMMERSMITH & FULHAM Licence No.LA100019223 2007


This map is reproduced from Ordnance Survey material with the permission of the Ordnance Survey on behalf of the Controller of Her Majesty's Stationary Office.

NOTES

Amendments

Date	Rev	Init
20/12/07	A	RMP

Produced by Highways & Engineering on the Land Survey Mapping System. This drawing is Copyright.


 FS 32285