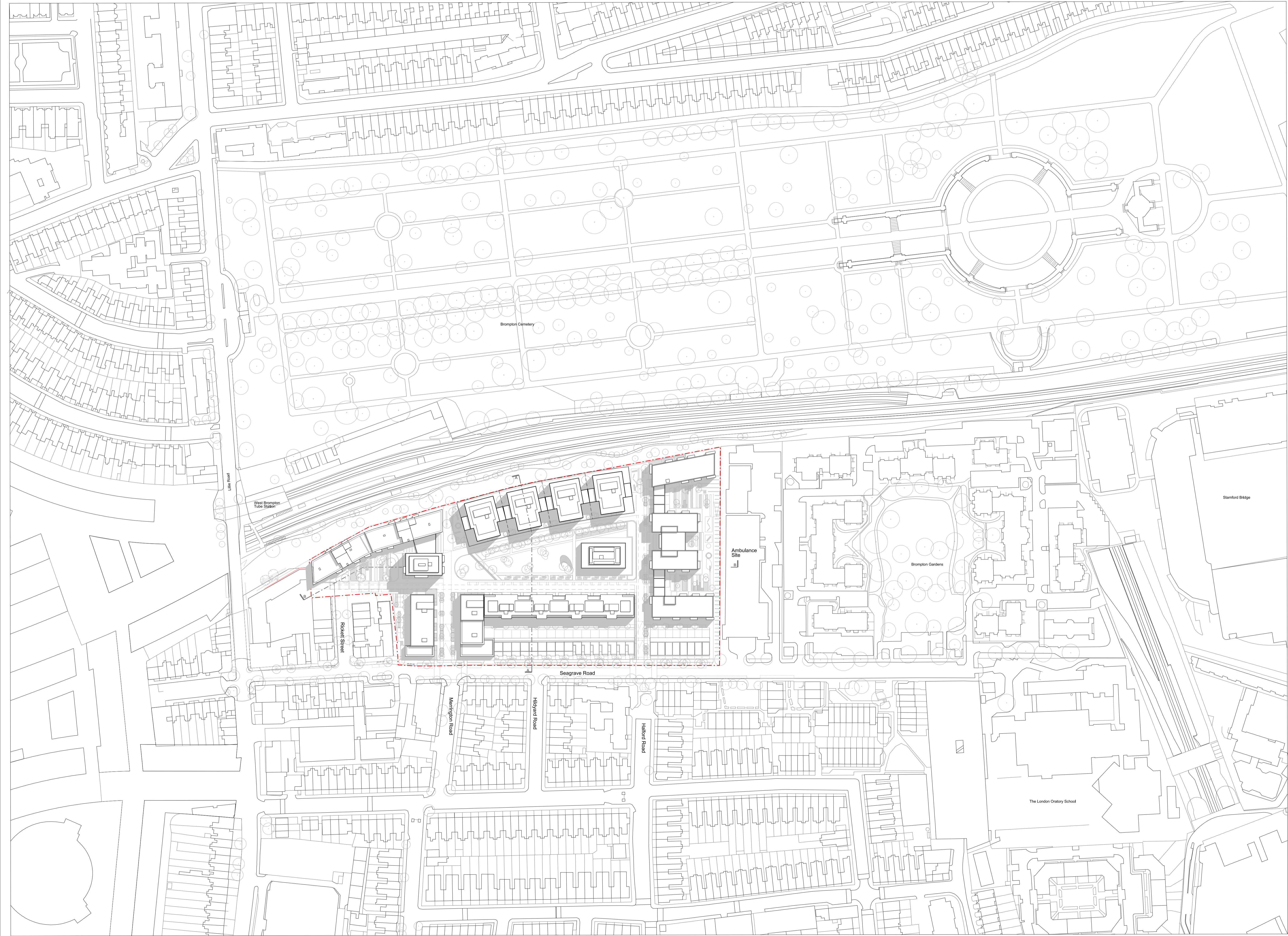
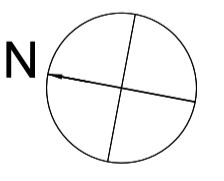


Notes
DO NOT scale from this drawing.
All dimensions are to be checked on site and any discrepancies noted in writing to the Project Manager.
All dimensions are in millimeters unless noted otherwise.

Rev.	Date	Description	Drawn	Checked
-	17.06.11	Issued for Planning	JMP	JD
A	04.11.11	Issued for Planning, Amended Scheme.	JMP	JD



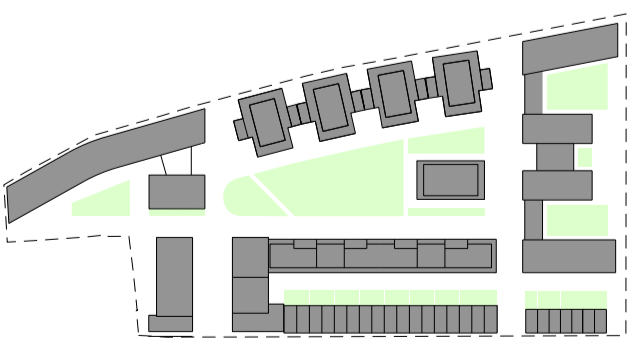
--- Site Boundary



JOHN McASLAN + PARTNERS

7-9 William Road
London NW1 3ER
T +44 (0)20 7313 6000
F +44 (0)20 7313 6001
www.mcaslan.co.uk

Key Plan



SEAGRAVE ROAD

Location Plan

Scale At A1:	1:1250	Job Number:	1376
Date:	04.11.11	Drawn:	JMP
Drawing Status:	PLANNING	Checked:	JD
Drawing Number:	1376-G200-P-LP	Revision:	A