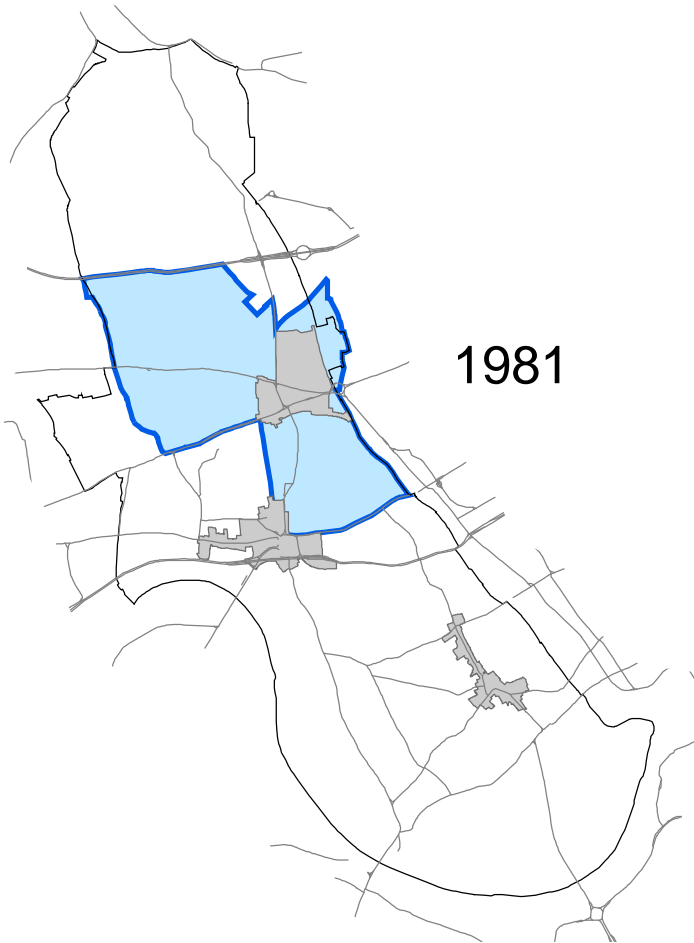

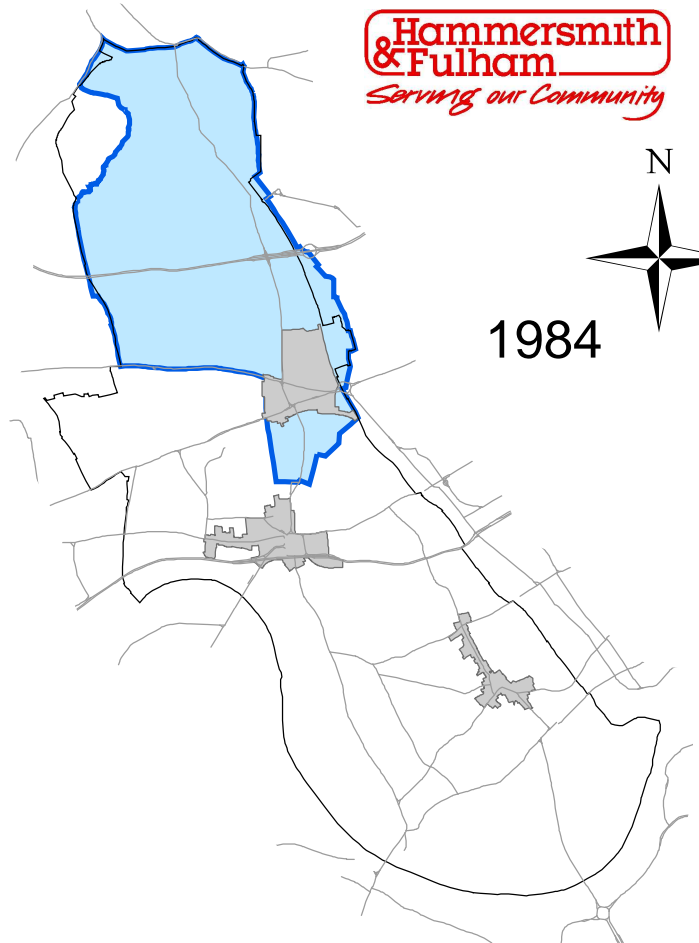


Map 4 Primary Food Catchment Areas for Shepherds Bush Town Centre

LONDON BOROUGH OF
**HAMMERSMITH
AND FULHAM**




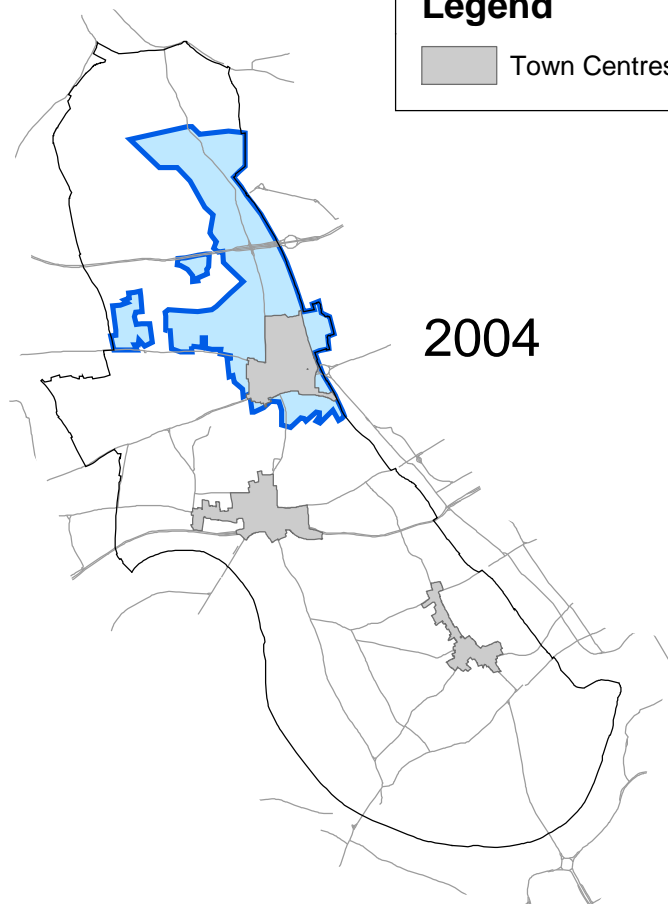
1981



1984

Legend

 Town Centres



2004

This map is based upon Ordnance Survey material with the permission of the Controller of Her Majesty's Stationery Office. (c) Crown Copyright.

Unauthorised reproduction infringes Crown Copyright and may lead to prosecution or civil proceedings. London Borough of Hammersmith and Fulham. Licence Number: LA100019223 2005.