



MAP 3B Access to "Local Parks" 2005

Extended catchment around Bishops
and Ravenscourt Parks

Open Space Types


-  Public open spaces over 2ha
-  Other areas of open space over 2ha

Open Space Priority Areas

-  Priority 1
-  Priority 2
-  Priority 3

**Hammersmith
& Fulham**
Serving our Community

- 1 Wormwood Scrubs
- 2 Kensal Green Cemetery
- 3 Ravenscourt Park
- 4 Bishop's Park
- 5 St Mary's Cemetery
- 6 Little Wormwood Scrubs
- 7 South Park
- 8 Hurlingham Park
- 9 Hammersmith Cemetery
- 10 Fulham Palace Grounds
- 11 Eel Brook Common
- 12 Fulham Cemetery
- 13 Lillie Road Recreation Ground
- 14 Imperial Wharf River Parkland A
- 15 Shepherd's Bush Common
- 16 Wormholt Park
- 17 Hammersmith Park
- 18 Normand Park
- 19 Brook Green

 Catchment areas around "Local Parks"

MAP 3B



Kilometers

0 0.2 0.4 0.8 1.2 1.6

This map is based upon Ordnance Survey material with the permission of the Controller of Her Majesty's Stationery Office. (c) Crown Copyright. Unauthorised reproduction infringes Crown Copyright and may lead to prosecution or civil proceedings. London Borough of Hammersmith and Fulham. Licence Number: LA100019223 2005.