













MAP 1

Areas of open space in and outside Hammersmith and Fulham, 2005

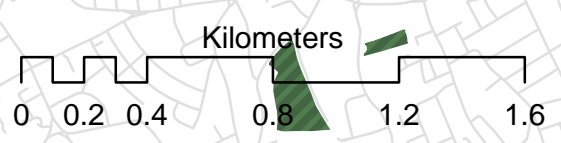
Open Space Type	
	Parks and Commons
	Gardens and Squares
	Amenity Greenspace
	Cemeteries and Churchyards
	Outdoor Recreation Facility
	Allotments
	Nature Reserve
	Green Links
	Waterspace
	Civic Spaces
	School Yards [hard surface]
	Vacant Land and Construction Sites



MAP 1A

MAP 1B

For more detail, refer to Maps 1A and 1B



This map is based upon Ordnance Survey material with the permission of the Controller of Her Majesty's Stationery Office. (c) Crown Copyright. Unauthorised reproduction infringes Crown Copyright and may lead to prosecution or civil proceedings. London Borough of Hammersmith and Fulham. Licence Number: LA100019223 2005.

MAP 1