







MAP 1C

Publicly accessible areas of open space, 2005

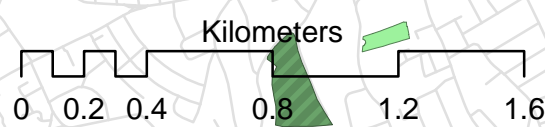
POS Category

-  Metropolitan Park Size
-  District Park Size
-  Local Park Size
-  Small Local Park Size
-  Pocket Park Size
-  Linear Open Space

Hammersmith & Fulham
Serving our Community

- | | |
|---------------------------------------|--|
| 1 Wormwood Scrubs | 47 St Mary's Church |
| 2 Kensal Green Cemetery | 48 Thames Path Open Space |
| 3 Ravenscourt Park | 49 Starch Green |
| 4 Bishop's Park | 50 Lyric Square |
| 5 St Mary's Cemetery | 51 Vicarage Gardens |
| 6 Little Wormwood Scrubs | 52 Canal Gasworks Nature Conservation Area |
| 7 South Park | 53 West Kensington Estate Open Space |
| 8 Hurlingham Park | 54 Novotel - Shortlands |
| 9 Hammersmith Cemetery | 55 St Johns Open Space |
| 10 Fulham Palace Grounds | 56 Gwendwr Gardens Annex |
| 11 Eel Brook Common | 57 Godolphin Community Gardens |
| 12 Fulham Cemetery | 58 Loris Road Community Garden |
| 13 Lillie Road Recreation Ground | 59 St Peter's Church Hammersmith |
| 14 Imperial Wharf River Parkland A | 60 Old Oak Centre |
| 15 Shepherd's Bush Common | 61 Westcroft Square |
| 16 Wormholt Park | 62 North Verbena Gardens |
| 17 Hammersmith Park | 63 Wandon Road Open Space |
| 18 Normand Park | 64 Berestede Road Open Space |
| 19 Brook Green | 65 Apollo Forecourt |
| 20 Wendell Park | 66 Queen Caroline Estate C |
| 21 Furnival Gardens | 67 Colehill Gardens |
| 22 Frank Banfield Park | 68 Wormholt Community Centre |
| 23 Bayonne Park | 69 Rewell Street Open Space |
| 24 Parsons Green | 70 Lillie Road Open Space |
| 25 William Parnell Park | 71 Imperial Square |
| 26 Norland North Open Space | 72 Pioneer Way Open Space |
| 27 Imperial Wharf Railway Parkland | 73 Baron's Court Library |
| 28 Old Oak Common Sidings Nature Area | 74 Reporton Road Open Space |
| 29 Cathnor Park | 75 St Andrew's Church Gardens |
| 30 All Saints Church Grounds | 76 Mary Seacole Memorial Park |
| 31 St Paul's Green | 77 Wilow Bank Open Space |
| 32 Brompton Park | 78 Novotel Ground |
| 33 St Peter's Square | 79 Thames Wharf Open Space |
| 34 Edward Woods Estate B | 80 Richmond Way Open Space |
| 35 St Paul's Open Space | 81 BBC Dorando Space |
| 36 Marcus Garvey Park | 82 Lyons Walk Open Space |
| 37 BBC Media Village Park | 83 Sands End Lane Open Space |
| 38 Novotel Podium | 84 Adam Walk Open Space |
| 39 Empress State Forecourt | 85 Edith Road Pocket |
| 40 Rowberry Mead | 86 Maxwell Road Open Space |
| 41 Stevenage Park | 87 Lower Mall Open Space |
| 42 North Pole Open Space | 88 St Peter's Road Open Space |
| 43 Gwendwr Gardens | 89 Edith Road Open Space |
| 44 Bentworth Road Open Space | 90 Paddenswick Road Open Space |
| 45 Upper Mall Open Space | VIII Charing Cross Hospital Grounds |
| 46 Margravine Gardens | XII Hammersmith Hospital Grounds |

MAP 1C



This map is based upon Ordnance Survey material with the permission of the Controller of Her Majesty's Stationery Office. (c) Crown Copyright. Unauthorised reproduction infringes Crown Copyright and may lead to prosecution or civil proceedings. London Borough of Hammersmith and Fulham. Licence Number: LA100019223 2005.