









- ID Employment Area
A Wood Lane Employment Zone
B Richford Street / Shepherd Bush Employment Zone
C Fulham Reach Employment Zone
D Kensington Village and Lillie Bridge Depot Employment Zone
E Seagrave Road / Rickett Street Employment Zone
F Carnwath Road Employment Zone
G Putney Bridge Employment Zone
H Hammersmith Road / Olympia Employment Zone
I Townmead Road / Imperial Road (Sands End) Zone
J Hythe Road Employment Zone

- ID Total Employment Zones
K Shepherds Bush Town Centre
L Hammersmith Town Centre
M Fulham Town Centre

0.6 0.3 0 0.6 Km

Legend

- | | | | |
|--|----------------------------|---|----------------------------|
|  | Employment Cluster |  | Rail |
|  | 85,000 |  | Roads Tracks And Paths |
|  | Total Office Floorspace |  | Town Centres |
|  | Borough and Wards Boundary |  | Key Local Shopping Centres |
| | |  | Safeguarded Wharves |
| | |  | Employment Zones |

ATKINS

CLIENT	London Borough of Hammersmith and Fulham	
PROJECT	Hammersmith and Fulham Employment Study	
TITLE	Figure 4.5 Distribution of B1a & B1b Office Floorspace	
SCALE	1:25,000 at A3	
DATE	23/08/05	