




-  PARKING BAY SUSPENSION
-  ROAD CLOSURES BETWEEN 5PM AND 10PM
-  WAITING AND LOADING RESTRICTIONS APPLY 5PM TO 10PM

**HAMMERSMITH & FULHAM COUNCIL**  
 Environment Services  
 Town Hall Extension, King Street  
 London W6 9JU  
 Tel. 020 8748 3020

Drawn	Checked	Approved
JL	WAS	TR
Scale	Original Sheet Size	
NTS	A4	
DWG No.	Revision	Date
60502/18/1	D	OCT.'10

**PROJECT**  
**TRAFFIC MANAGEMENT MEASURES FOR THE RAVENSCOURT PARK FIREWORKS EVENT**

© Crown copyright  
 Unauthorised reproduction infringes Crown copyright and may lead to prosecution or civil proceedings.  
 L. B. HAMMERSMITH & FULHAM Licence No.LA100019223 2010

This map is derived from Ordnance Survey material with the permission of the Ordnance Survey on behalf of the Controller of Her Majesty's Stationary Office.

NOTES	Date	Rev	Init
Date changed for 2007	SEP.'07	A	WAS
Date changed for 2008	OCT.'08	B	WAS
Scheme revised for 2009	OCT.'09	C	JL
Date removed	OCT.'10	C	WAS

Produced by Highways & Engineering on the Land Survey Mapping System. This drawing is Copyright.



FS 32265