




KEY	
	RESTRICTED ZONE
	DISTRIBUTION POINTS

HAMMERSMITH & FULHAM COUNCIL		
Director of Environment Town Hall Extension, King Street London W6 9JU Tel. 020 8748 3020		
Drawn	Checked	Approved
RMP		
Scale	Original Sheet Size	
NTS	A4	
DWG No.	Revision	Date
82040/5	A	DEC.'07

PROJECT	RESTRICTED ZONE AREA SURROUNDING CHELSEA FOOTBALL CLUB
© Crown copyright Unauthorised reproduction infringes Crown copyright and may lead to prosecution or civil proceedings. L. B. HAMMERSMITH & FULHAM Licence No.LA100019223 2007	This map is reproduced from Ordnance Survey material with the permission of the Ordnance Survey on behalf of the Controller of Her Majesty's Stationary Office.

NOTES	Date	Rev	Init
Amendments	20/12/07	A	RMP
 BS REGISTERED FS 32285			
Produced by Highways & Engineering on the Land Survey Mapping System. This drawing is Copyright.			